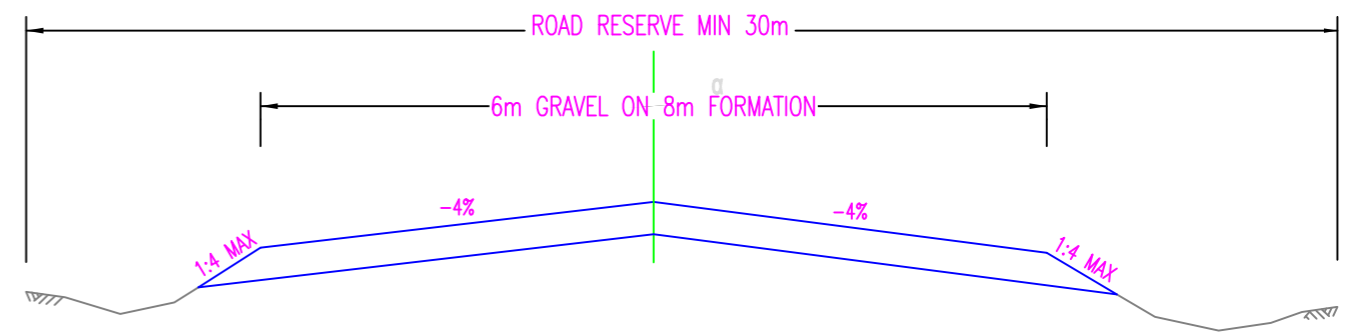


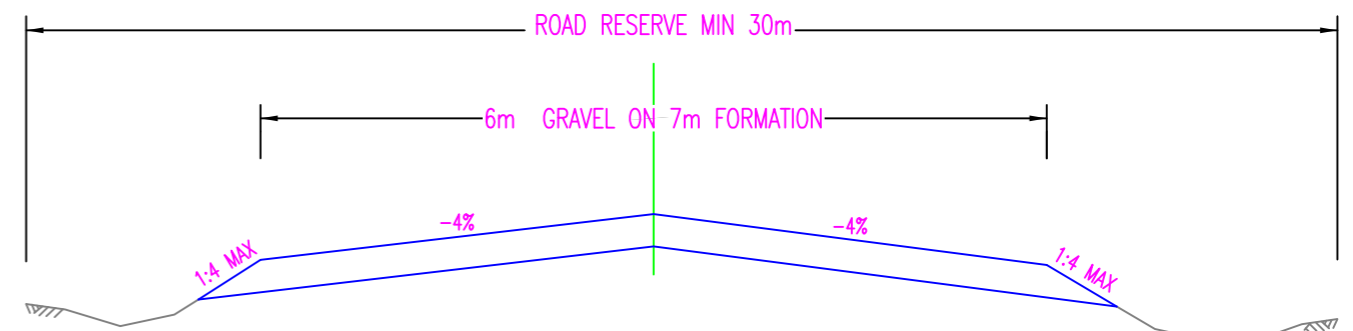
ROAD HIERARCHY

NOTES

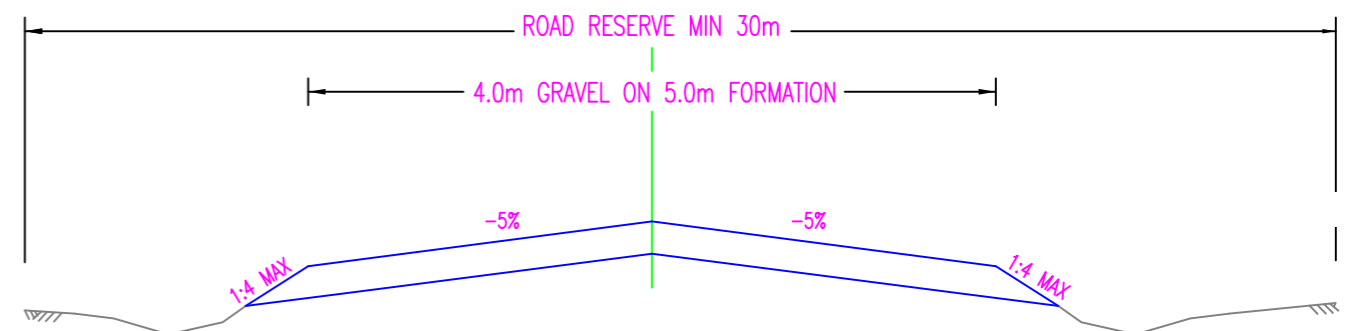
1. REFER TO R-003 FOR TOWN STREET CROSS SECTIONS AND HIERARCHY PLAN.
2. DIMENSIONS OF VERGE/FOOTPATH MAY VARY ACCORDING TO TRAFFIC COMPOSITION, SPEED ENVIRONMENT, TOPOGRAPHY ETC.
3. PAVEMENT DEPTHS SHALL BE DESIGNED TO SUIT THE SUBGRADE CONDITIONS, TRAFFIC VOLUME AND QUALITY OF AVAILABLE PAVEMENT.
4. DESIGNS ARE TO BE APPROVED BY COUNCIL'S TECHNICAL SERVICES MANAGER OR COUNCIL'S DEVELOPMENT ENGINEER AS PART OF THE OPERATIONAL WORK PERMIT.
5. BITUMEN SURFACING TO BE DESIGNED TO THE SATISFACTION OF COUNCIL'S TECHNICAL SERVICES MANAGER OR COUNCIL'S DEVELOPMENT ENGINEER.



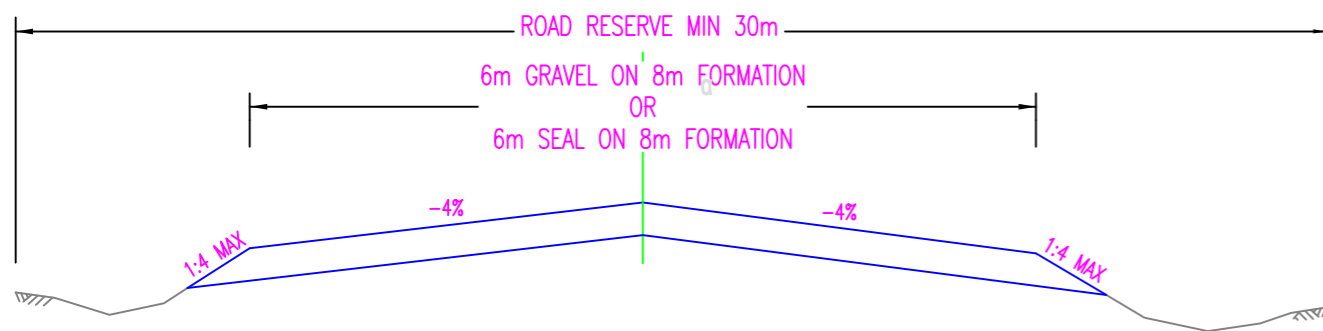
RURAL COLLECTOR



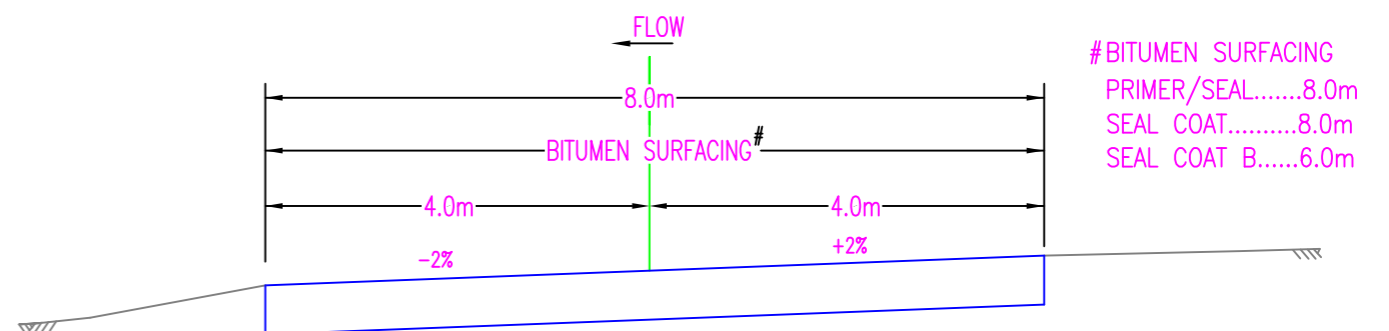
RURAL FEEDER



RURAL ACCESS (NIL BITUMEN)



RURAL ARTERIAL ROAD



FLOODWAYS

#BITUMEN SURFACING
PRIMER/SEAL.....8.0m
SEAL COAT.....8.0m
SEAL COAT B.....6.0m



CHARTERS TOWERS REGIONAL COUNCIL
12-14 MOSMAN ST, PO BOX 189
CHARTERS TOWERS, QLD, 4820
PH: 07 4761 5300 FAX: 07 4761 5344
mail@charters Towers.qld.gov.au

**STANDARD DRAWING – ROADS
TYPICAL RURAL ROAD CROSS
SECTIONS**

SURVEY:	SCALE:NTS
DATUM:	CHECKED: DAF DATE:7.10.15
DESIGN: DAF	APPROVED:C.SCOTT DATE:7.10.15
DRAWN: DAF	APPROVED:

SHEET 1 OF 1					
A3 PLAN REFERENCE No:					
A	B	C	D	E	F