

**Charters Towers  
Regional Town Plan  
Regional Infrastructure  
Overlay Map**

- Transport Infrastructure**

  - State Controlled Road
  - Railway Corridor
  - Future Railway Corridor

**Electricity Infrastructure**

  - Powerlink High Voltage Corridor
  - Ergon High Voltage Line (above 66kV)
  - Ergon Electricity Substations

Note: not all substations shown.
- Aviation Infrastructure - Aviation facility**

  - Location
  - Building Restriction Area - Zone A
  - Building Restriction Area - Zone A/B
  - Building Restriction Area - Area of Interest

**Water Infrastructure**

  - Bulk Water Storage Infrastructure (Sunwater)
- Other Map Layers**

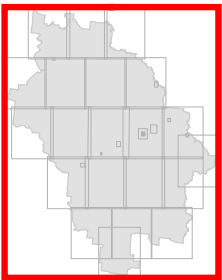
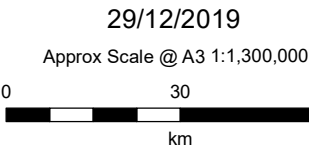
  - Cadastral Boundary
  - Local Government Boundary
  - Waterway

**DISCLAIMER**  
Based on or contains data provided by the State of Queensland (Department of Natural Resources and Mines) [2019]. In consideration of the State permitting use of this data you acknowledge and agree that the State gives no warranty in relation to the data (including accuracy, reliability, completeness, currency or suitability) and accepts no liability (including without limitation, liability in negligence) for any loss, damage or costs (including consequential damage) relating to any use of the data. Data must not be used for direct marketing or be used in breach of the privacy laws.

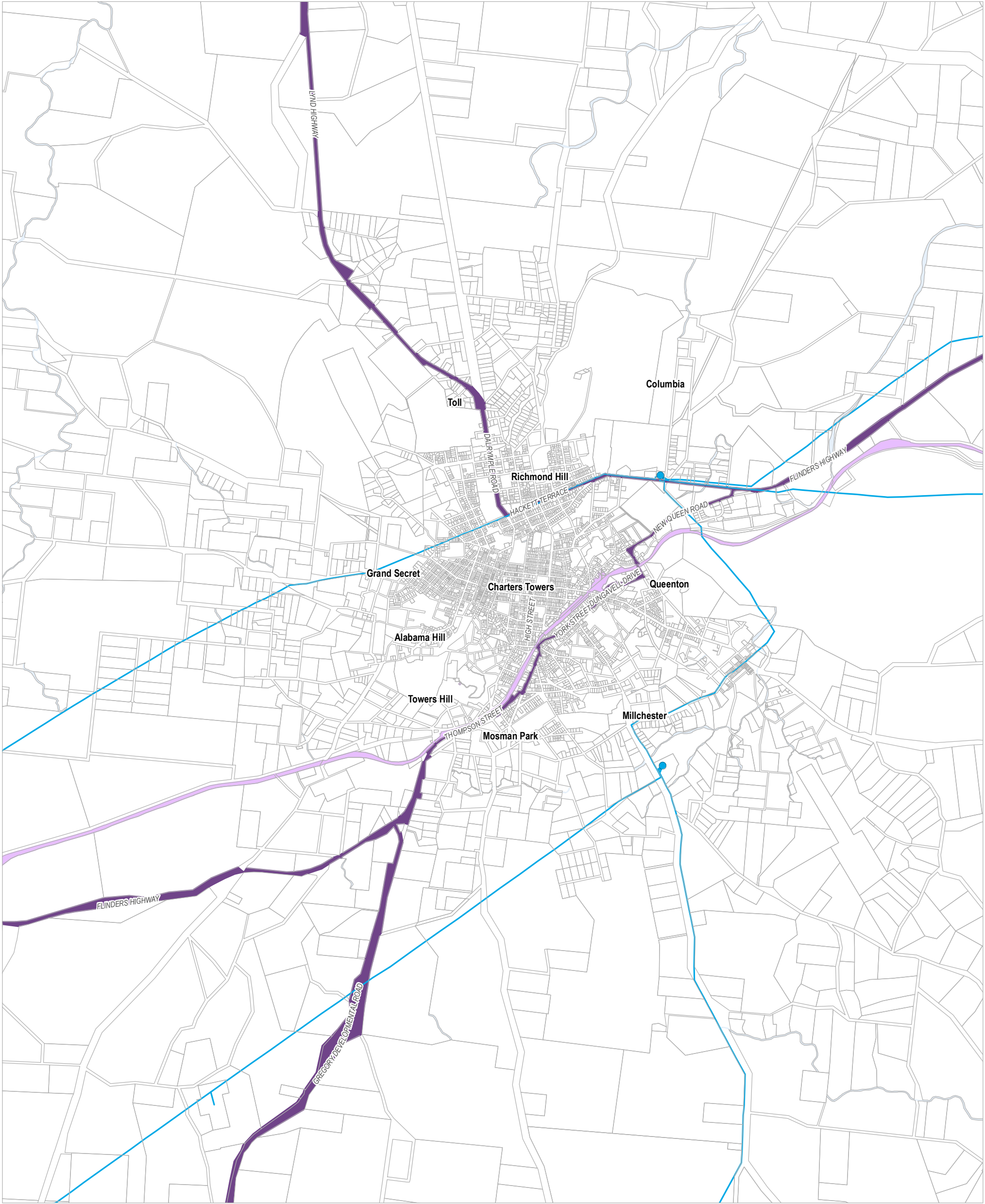
Cadastral boundaries as at December 2019 sourced from OSpatial.  
Water infrastructure as at 28/07/2017, sourced from OSpatial. Transport and aviation infrastructure as at 03/04/2019, supplied by Department of Transport and Main Roads. Powerlink infrastructure as at 27/06/2018, supplied by Powerlink. Ergon infrastructure as at 08/11/2018, supplied by Energy Queensland.

Refer to State Government mapping for the latest version of the overlay if applicable.

Geocentric Datum of Australia (GDA94)



**Regional Infrastructure Overlay - OM6.0  
Region**



**Charters Towers  
Regional Town Plan  
Regional Infrastructure  
Overlay Map**

**Transport Infrastructure**

- State Controlled Road
- Railway Corridor
- Future Railway Corridor

**Electricity Infrastructure**

- Powerlink High Voltage Corridor
- Ergon High Voltage Line (above 66kV)
- Ergon Electricity Substations

Note: not all substations shown.

**Aviation Infrastructure - Aviation facility**

- Location
- Building Restriction Area - Zone A
- Building Restriction Area - Zone A/B
- Building Restriction Area - Area of Interest

**Water Infrastructure**

- Bulk Water Storage Infrastructure (Sunwater)

**Other Map Layers**

- Cadastral Boundary
- Local Government Boundary
- Waterway

**DISCLAIMER**

Based on or contains data provided by the State of Queensland (Department of Natural Resources and Mines) [2019]. In consideration of the State permitting use of this data you acknowledge and agree that the State gives no warranty in relation to the data (including accuracy, reliability, completeness, currency or suitability) and accepts no liability (including without limitation, liability in negligence) for any loss, damage or costs (including consequential damage) relating to any use of the data. Data must not be used for direct marketing or be used in breach of the privacy laws.

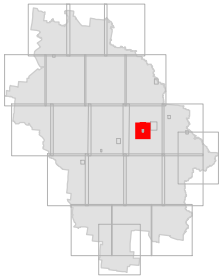
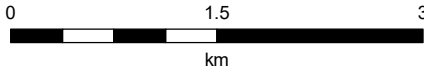
Cadastral boundaries as at December 2019 sourced from OSpatial.  
Water infrastructure as at 28/07/2017, sourced from OSpatial. Transport and aviation infrastructure as at 03/04/2019, supplied by Department of Transport and Main Roads. Powerlink infrastructure as at 27/06/2018, supplied by Powerlink. Ergon infrastructure as at 08/11/2018, supplied by Energy Queensland.

Refer to State Government mapping for the latest version of the overlay if applicable.

Geocentric Datum of Australia (GDA94)

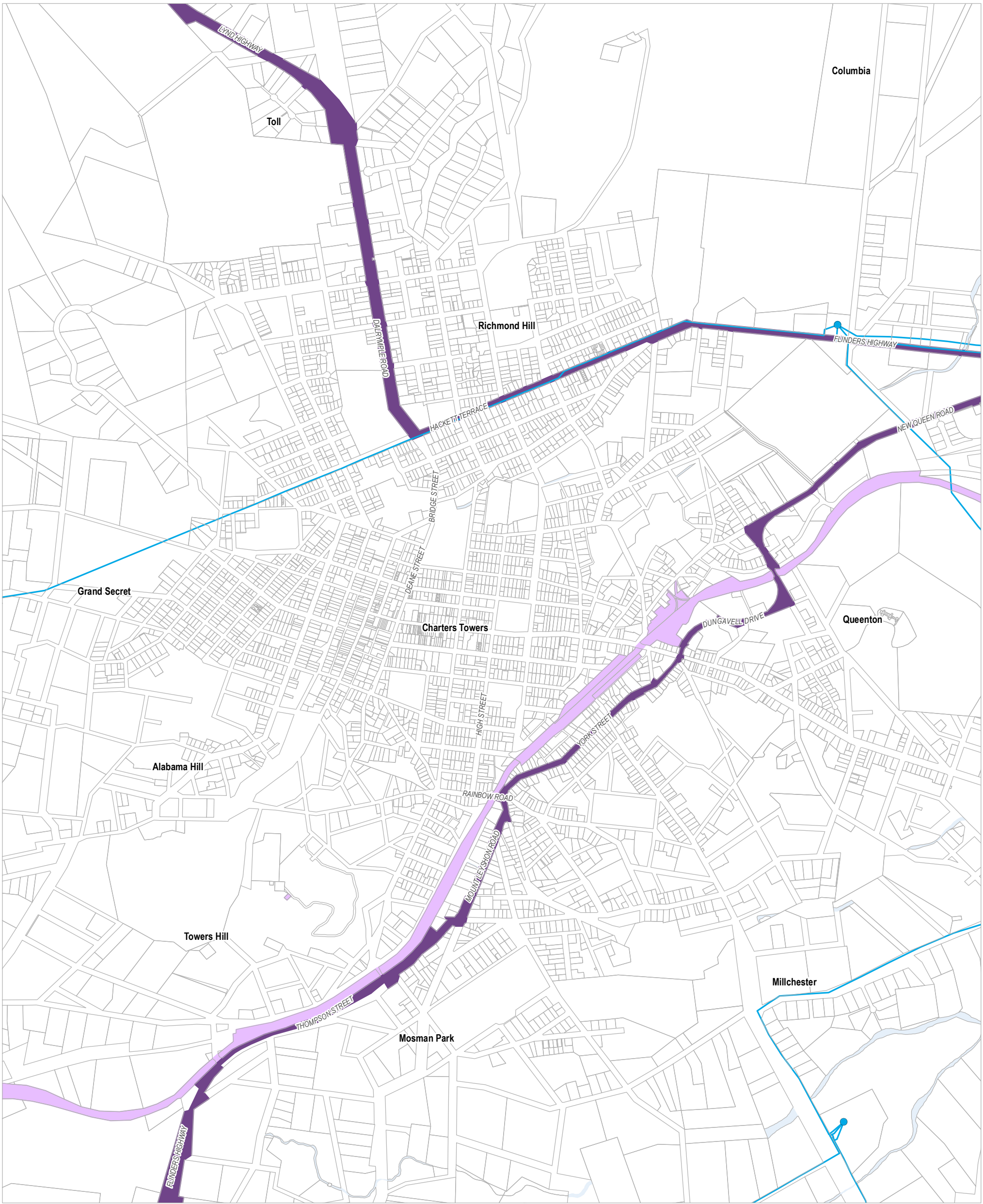
29/12/2019

Approx Scale @ A3 1:55,000



**3 Regional Infrastructure Overlay - OM6.1  
Charters Towers and Surrounds**







**Charters Towers**  
Regional Town Plan  
Regional Infrastructure  
Overlay Map

- Transport Infrastructure**

  - State Controlled Road
  - Railway Corridor
  - Future Railway Corridor

**Electricity Infrastructure**

  - Powerlink High Voltage Corridor
  - Ergon High Voltage Line (above 66kV)
  - Ergon Electricity Substations

Note: not all substations shown.
- Aviation Infrastructure - Aviation facility**

  - Location
  - Building Restriction Area - Zone A
  - Building Restriction Area - Zone A/B
  - Building Restriction Area - Area of Interest

**Water Infrastructure**

  - Bulk Water Storage Infrastructure (Sunwater)
- Other Map Layers**

  - Cadastral Boundary
  - Local Government Boundary
  - Waterway

**DISCLAIMER**  
Based on or contains data provided by the State of Queensland (Department of Natural Resources and Mines) [2019]. In consideration of the State permitting use of this data you acknowledge and agree that the State gives no warranty in relation to the data (including accuracy, reliability, completeness, currency or suitability) and accepts no liability (including without limitation, liability in negligence) for any loss, damage or costs (including consequential damage) relating to any use of the data. Data must not be used for direct marketing or be used in breach of the privacy laws.

Cadastral boundaries as at December 2019 sourced from OSpatial.  
Water infrastructure as at 28/07/2017, sourced from OSpatial. Transport and aviation infrastructure as at 03/04/2019, supplied by Department of Transport and Main Roads. Powerlink infrastructure as at 27/06/2018, supplied by Powerlink. Ergon infrastructure as at 08/11/2018, supplied by Energy Queensland.

Refer to State Government mapping for the latest version of the overlay if applicable.

Geocentric Datum of Australia (GDA94)

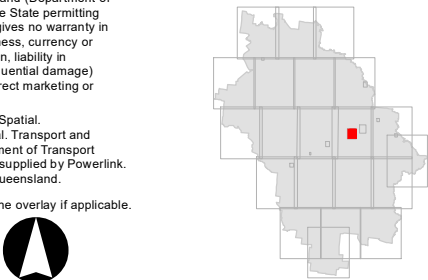
29/12/2019

Approx Scale @ A3 1:20,000

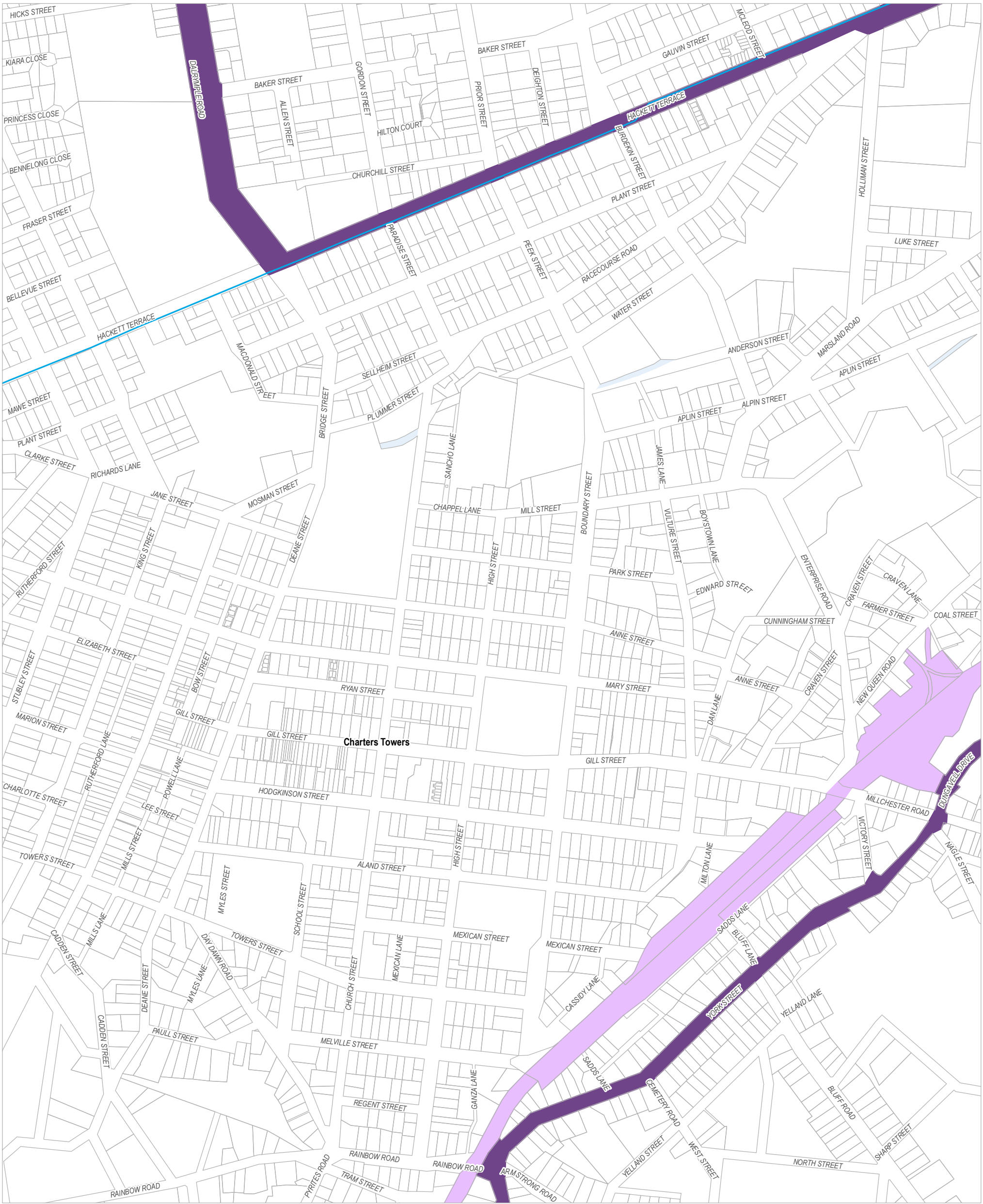
0

0.55

km







- Transport Infrastructure**
- State Controlled Road
  - Railway Corridor
  - Future Railway Corridor
- Electricity Infrastructure**
- Powerlink High Voltage Corridor
  - Ergon High Voltage Line (above 66kV)
  - Ergon Electricity Substations
- Note: not all substations shown.

- Aviation Infrastructure - Aviation facility**
- Location
  - Building Restriction Area - Zone A
  - Building Restriction Area - Zone A/B
  - Building Restriction Area - Area of Interest
- Water Infrastructure**
- Bulk Water Storage Infrastructure (Sunwater)

- Other Map Layers**
- Cadastral Boundary
  - Local Government Boundary
  - Waterway

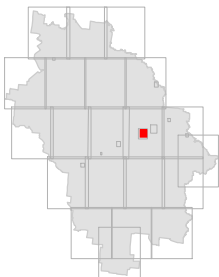
**DISCLAIMER**  
Based on or contains data provided by the State of Queensland (Department of Natural Resources and Mines) [2019]. In consideration of the State permitting use of this data you acknowledge and agree that the State gives no warranty in relation to the data (including accuracy, reliability, completeness, currency or suitability) and accepts no liability (including without limitation, liability in negligence) for any loss, damage or costs (including consequential damage) relating to any use of the data. Data must not be used for direct marketing or be used in breach of the privacy laws.

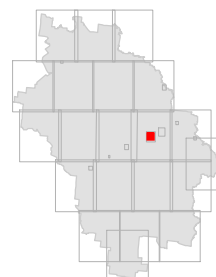
Cadastral boundaries as at December 2019 sourced from OSpatial.  
Water infrastructure as at 28/07/2017, sourced from OSpatial. Transport and aviation infrastructure as at 03/04/2019, supplied by Department of Transport and Main Roads. Powerlink infrastructure as at 27/06/2018, supplied by Powerlink. Ergon infrastructure as at 08/11/2018, supplied by Energy Queensland.

Refer to State Government mapping for the latest version of the overlay if applicable.

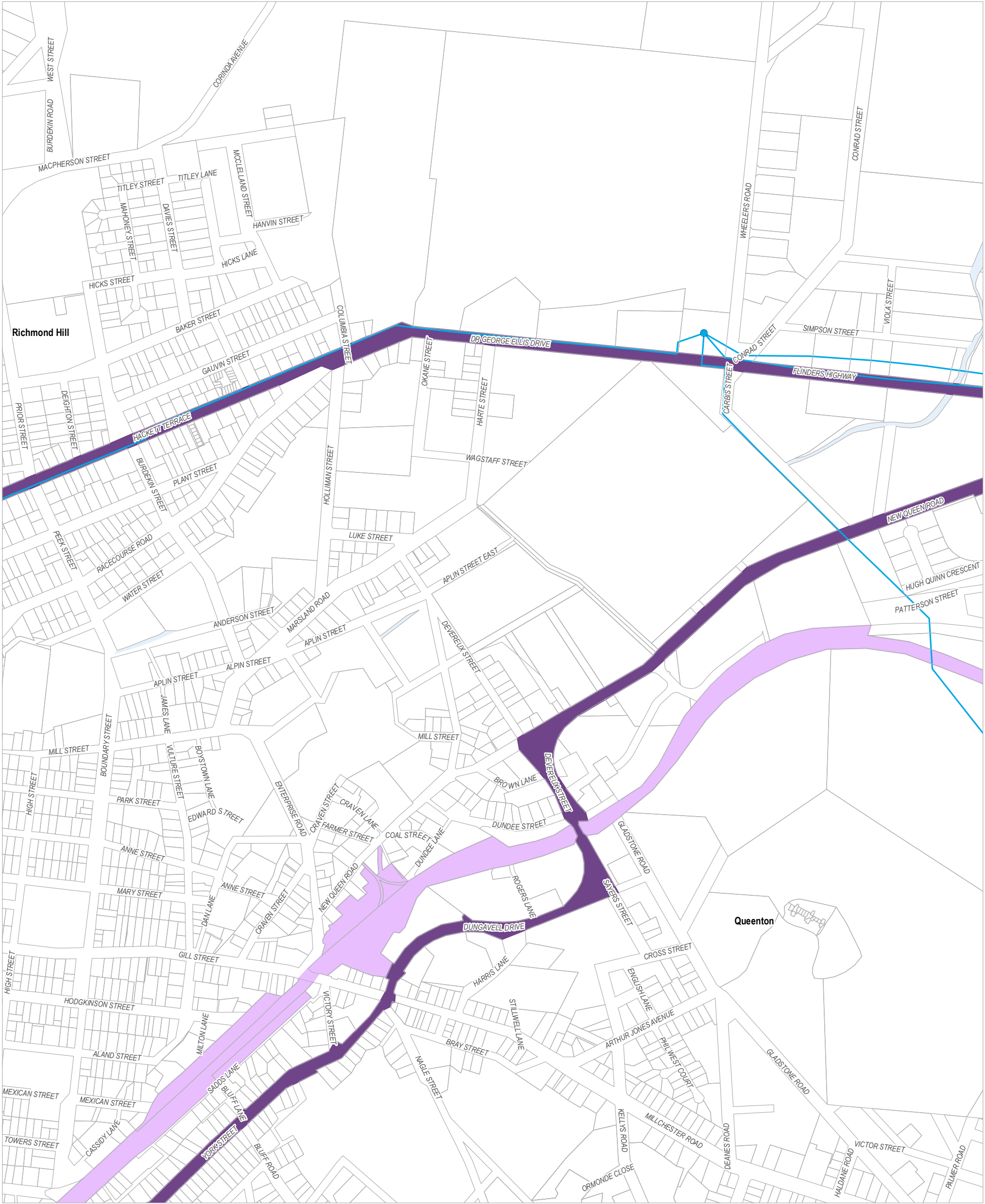
Geocentric Datum of Australia (GDA94)

29/12/2019  
Approx Scale @ A3 1:8,000  
0 0.2 0.4  
km









**Charters Towers  
Regional Town Plan  
Regional Infrastructure  
Overlay Map**

**Transport Infrastructure**

- State Controlled Road
- Railway Corridor
- Future Railway Corridor
- Powerlink High Voltage Corridor
- Ergon High Voltage Line (above 66kV)
- Ergon Electricity Substations

Note: not all substations shown.

**Aviation Infrastructure - Aviation facility**

- Location
- Building Restriction Area - Zone A
- Building Restriction Area - Zone A/B
- Building Restriction Area - Area of Interest

**Water Infrastructure**

- Bulk Water Storage Infrastructure (Sunwater)

**Other Map Layers**

- Cadastral Boundary
- Local Government Boundary
- Waterway

**DISCLAIMER**

Based on or contains data provided by the State of Queensland (Department of Natural Resources and Mines) [2019]. In consideration of the State permitting use of this data you acknowledge and agree that the State gives no warranty in relation to the data (including accuracy, reliability, completeness, currency or suitability) and accepts no liability (including without limitation, liability in negligence) for any loss, damage or costs (including consequential damage) relating to any use of the data. Data must not be used for direct marketing or be used in breach of the privacy laws.

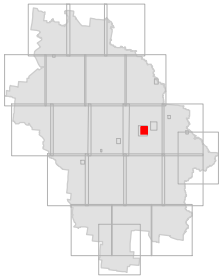
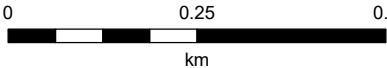
Cadastral boundaries as at December 2019 sourced from OSpatial.  
Water infrastructure as at 28/07/2017, sourced from OSpatial. Transport and aviation infrastructure as at 03/04/2019, supplied by Department of Transport and Main Roads. Powerlink infrastructure as at 27/06/2018, supplied by Powerlink. Ergon infrastructure as at 08/11/2018, supplied by Energy Queensland.

Refer to State Government mapping for the latest version of the overlay if applicable.

Geocentric Datum of Australia (GDA94)

29/12/2019

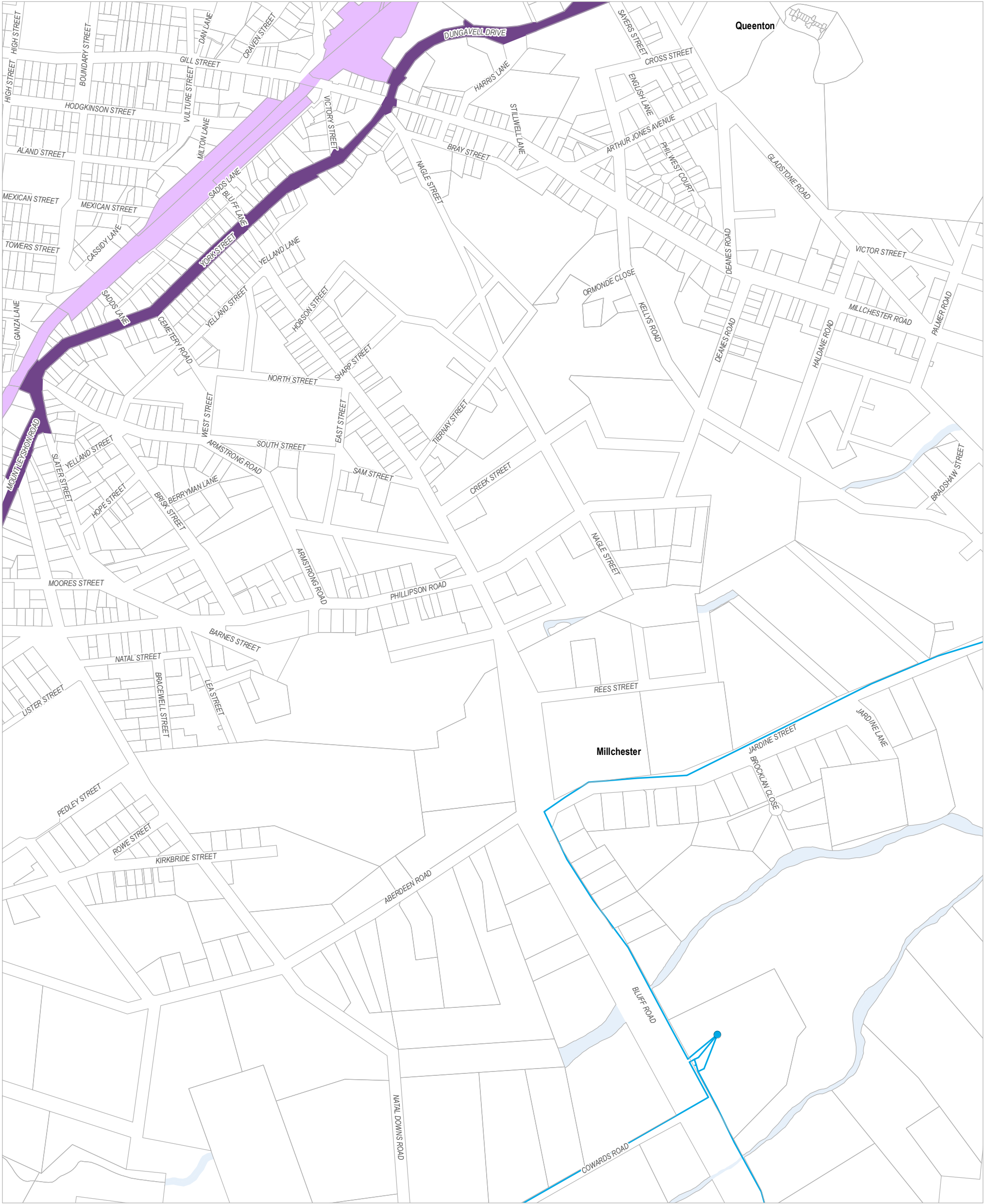
Approx Scale @ A3 1:10,000



**Regional Infrastructure Overlay - OM6.5  
Charters Towers Inset 2**

**Regional Infrastructure Overlay - OM6.6  
Charters Towers Inset 3**





Charters Towers  
Regional Town Plan  
Regional Infrastructure  
Overlay Map

Transport Infrastructure

- State Controlled Road
- Railway Corridor
- Future Railway Corridor

Electricity Infrastructure

- Powerlink High Voltage Corridor
- Ergon High Voltage Line (above 66kV)
- Ergon Electricity Substations

Note: not all substations shown.

Aviation Infrastructure - Aviation facility

- Location
- Building Restriction Area - Zone A
- Building Restriction Area - Zone A/B
- Building Restriction Area - Area of Interest

Water Infrastructure

- Bulk Water Storage Infrastructure (Sunwater)

Other Map Layers

- Cadastral Boundary
- Local Government Boundary
- Waterway

DISCLAIMER

Based on or contains data provided by the State of Queensland (Department of Natural Resources and Mines) [2019]. In consideration of the State permitting use of this data you acknowledge and agree that the State gives no warranty in relation to the data (including accuracy, reliability, completeness, currency or suitability) and accepts no liability (including without limitation, liability in negligence) for any loss, damage or costs (including consequential damage) relating to any use of the data. Data must not be used for direct marketing or be used in breach of the privacy laws.

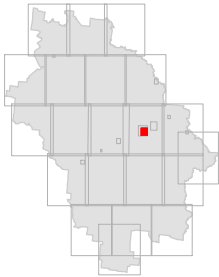
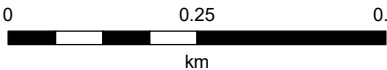
Cadastral boundaries as at December 2019 sourced from OSpatial. Water infrastructure as at 28/07/2017, sourced from OSpatial. Transport and aviation infrastructure as at 03/04/2019, supplied by Department of Transport and Main Roads. Powerlink infrastructure as at 27/06/2018, supplied by Powerlink. Ergon infrastructure as at 08/11/2018, supplied by Energy Queensland.

Refer to State Government mapping for the latest version of the overlay if applicable.

Geocentric Datum of Australia (GDA94)

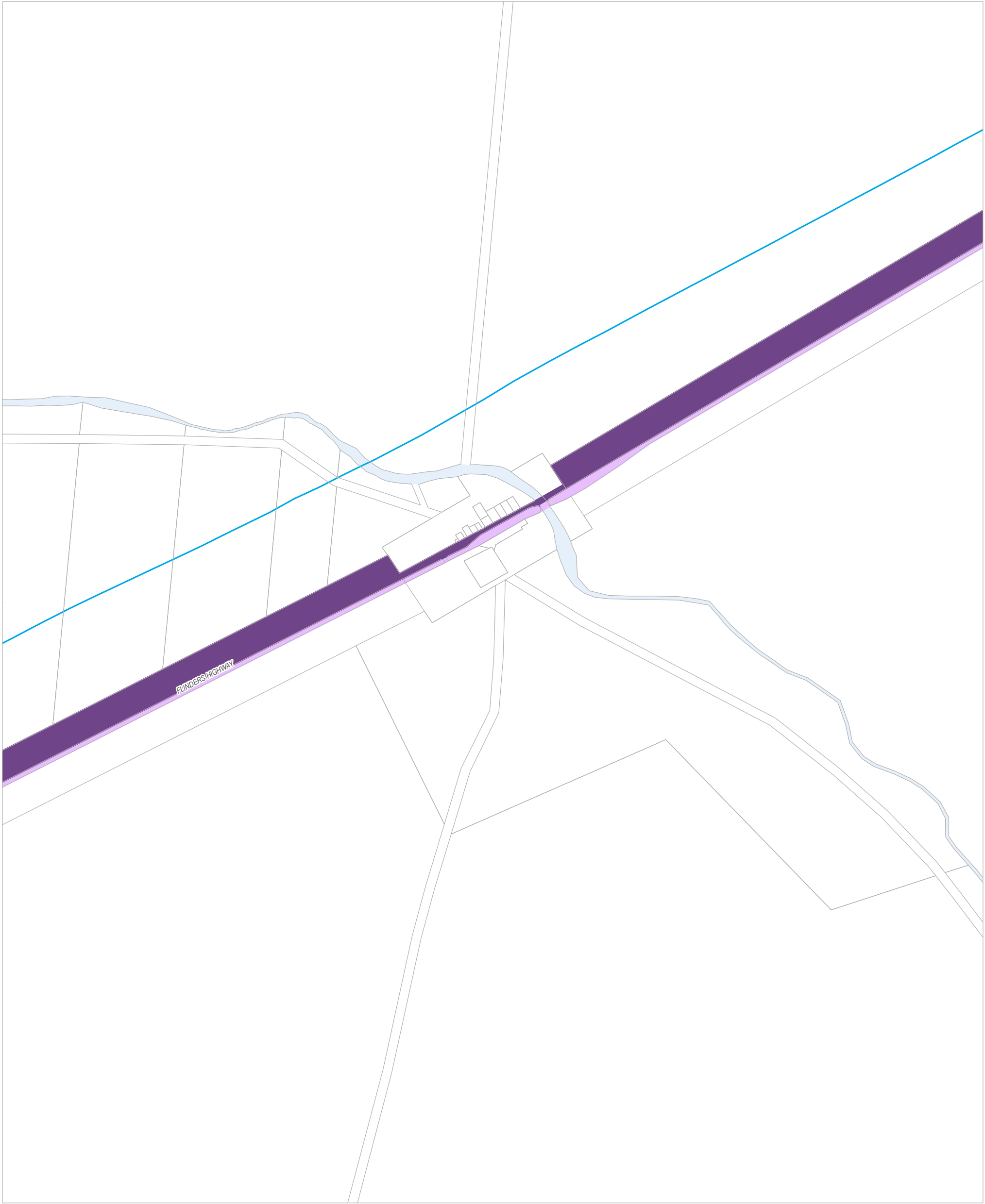
29/12/2019

Approx Scale @ A3 1:10,000



Regional Infrastructure Overlay - OM6.7  
Charters Towers Inset 4





**Charters Towers  
Regional Town Plan  
Regional Infrastructure  
Overlay Map**

**Transport Infrastructure**

- State Controlled Road
- Railway Corridor
- Future Railway Corridor

**Electricity Infrastructure**

- Powerlink High Voltage Corridor
- Ergon High Voltage Line (above 66kV)
- Ergon Electricity Substations

Note: not all substations shown.

**Aviation Infrastructure - Aviation facility**

- Location
- Building Restriction Area - Zone A
- Building Restriction Area - Zone A/B
- Building Restriction Area - Area of Interest

**Water Infrastructure**

- Bulk Water Storage Infrastructure (Sunwater)

**Other Map Layers**

- Cadastral Boundary
- Local Government Boundary
- Waterway

**DISCLAIMER**

Based on or contains data provided by the State of Queensland (Department of Natural Resources and Mines) [2019]. In consideration of the State permitting use of this data you acknowledge and agree that the State gives no warranty in relation to the data (including accuracy, reliability, completeness, currency or suitability) and accepts no liability (including without limitation, liability in negligence) for any loss, damage or costs (including consequential damage) relating to any use of the data. Data must not be used for direct marketing or be used in breach of the privacy laws.

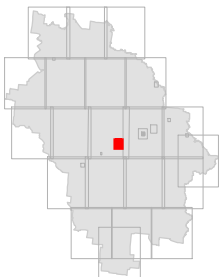
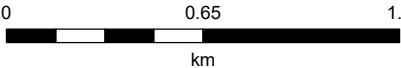
Cadastral boundaries as at December 2019 sourced from QSpatial. Water infrastructure as at 28/07/2017, sourced from QSpatial. Transport and aviation infrastructure as at 03/04/2019, supplied by Department of Transport and Main Roads. Powerlink infrastructure as at 27/06/2018, supplied by Powerlink. Ergon infrastructure as at 08/11/2018, supplied by Energy Queensland.

Refer to State Government mapping for the latest version of the overlay if applicable.

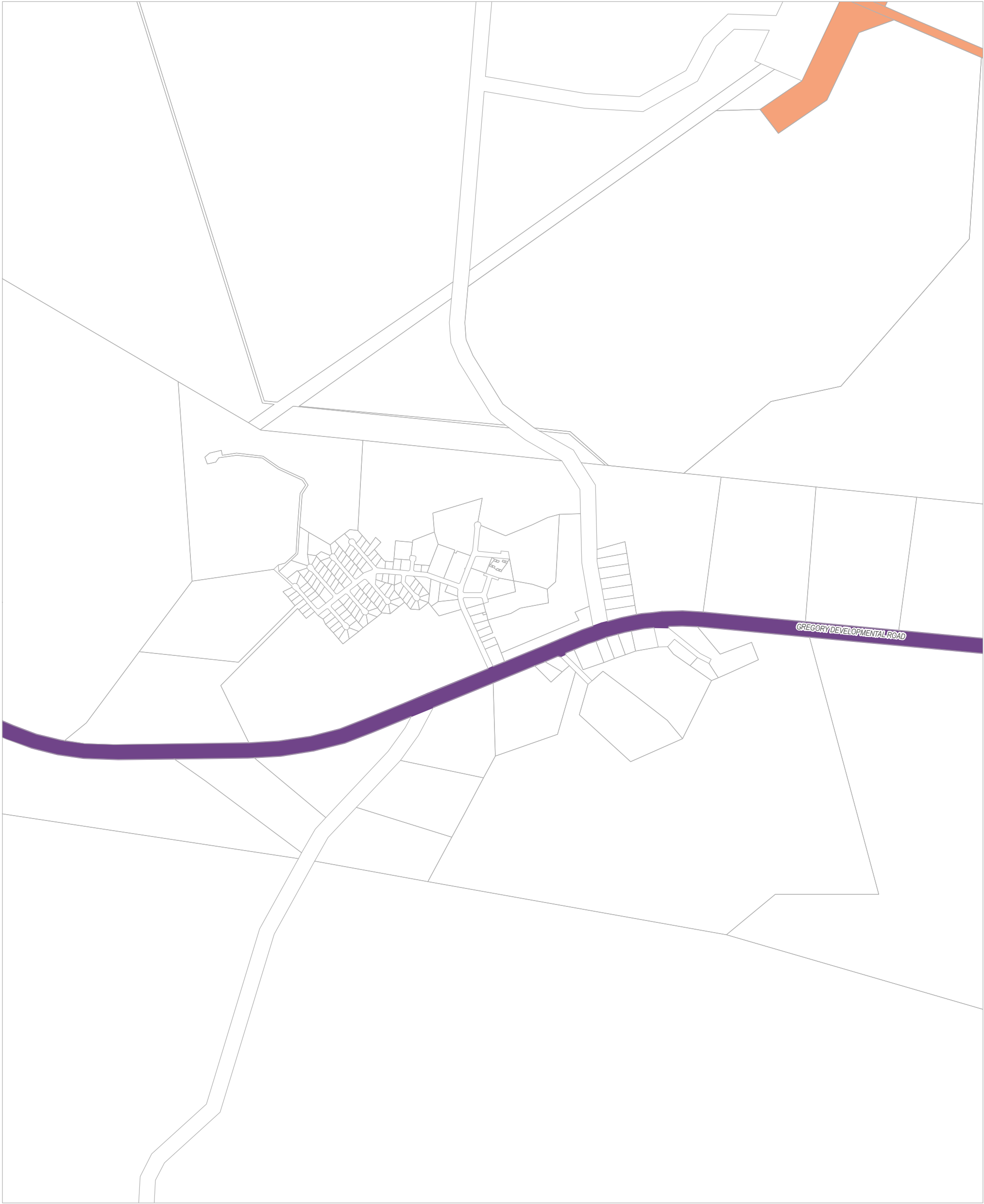
Geocentric Datum of Australia (GDA94)

29/12/2019

Approx Scale @ A3 1:25,000



1.3 **Regional Infrastructure Overlay - OM6.8**  
**Balfes Creek**



Charters Towers  
Regional Town Plan  
Regional Infrastructure  
Overlay Map

Transport Infrastructure

- State Controlled Road
- Railway Corridor
- Future Railway Corridor

Electricity Infrastructure

- Powerlink High Voltage Corridor
- Ergon High Voltage Line (above 66kV)
- Ergon Electricity Substations

Note: not all substations shown.

Aviation Infrastructure - Aviation facility

- Location
- Building Restriction Area - Zone A
- Building Restriction Area - Zone A/B
- Building Restriction Area - Area of Interest

Water Infrastructure

- Bulk Water Storage Infrastructure (Sunwater)

Other Map Layers

- Cadastral Boundary
- Local Government Boundary
- Waterway

DISCLAIMER

Based on or contains data provided by the State of Queensland (Department of Natural Resources and Mines) [2019]. In consideration of the State permitting use of this data you acknowledge and agree that the State gives no warranty in relation to the data (including accuracy, reliability, completeness, currency or suitability) and accepts no liability (including without limitation, liability in negligence) for any loss, damage or costs (including consequential damage) relating to any use of the data. Data must not be used for direct marketing or be used in breach of the privacy laws.

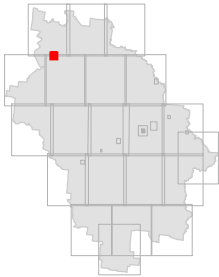
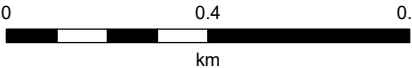
Cadastral boundaries as at December 2019 sourced from QSpatial. Water infrastructure as at 28/07/2017, sourced from QSpatial. Transport and aviation infrastructure as at 03/04/2019, supplied by Department of Transport and Main Roads. Powerlink infrastructure as at 27/06/2018, supplied by Powerlink. Ergon infrastructure as at 08/11/2018, supplied by Energy Queensland.

Refer to State Government mapping for the latest version of the overlay if applicable.

Geocentric Datum of Australia (GDA94)

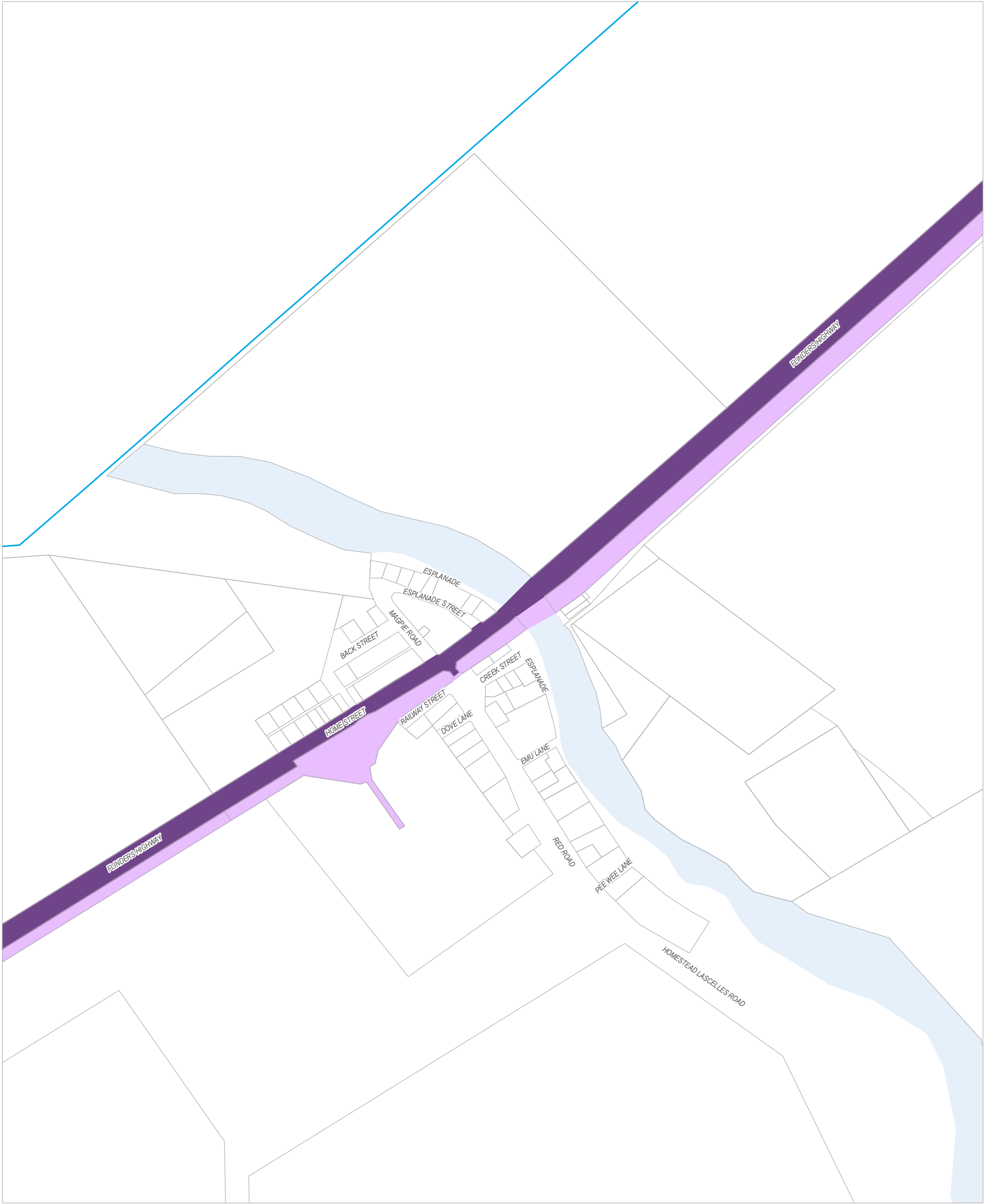
29/12/2019

Approx Scale @ A3 1:15,000



0.8 Regional Infrastructure Overlay - OM6.9  
Greenvale





**Charters Towers  
Regional Town Plan  
Regional Infrastructure  
Overlay Map**

**Transport Infrastructure**

- State Controlled Road
- Railway Corridor
- Future Railway Corridor

**Electricity Infrastructure**

- Powerlink High Voltage Corridor
- Ergon High Voltage Line (above 66kV)
- Ergon Electricity Substations

Note: not all substations shown.

**Aviation Infrastructure - Aviation facility**

- Location
- Building Restriction Area - Zone A
- Building Restriction Area - Zone A/B
- Building Restriction Area - Area of Interest

**Water Infrastructure**

- Bulk Water Storage Infrastructure (Sunwater)

**Other Map Layers**

- Cadastral Boundary
- Local Government Boundary
- Waterway

**DISCLAIMER**

Based on or contains data provided by the State of Queensland (Department of Natural Resources and Mines) [2019]. In consideration of the State permitting use of this data you acknowledge and agree that the State gives no warranty in relation to the data (including accuracy, reliability, completeness, currency or suitability) and accepts no liability (including without limitation, liability in negligence) for any loss, damage or costs (including consequential damage) relating to any use of the data. Data must not be used for direct marketing or be used in breach of the privacy laws.

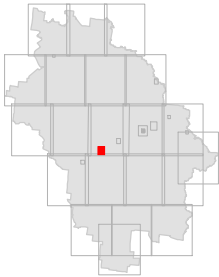
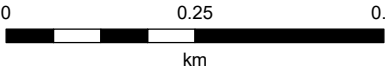
Cadastral boundaries as at December 2019 sourced from OSpatial. Water infrastructure as at 28/07/2017, sourced from OSpatial. Transport and aviation infrastructure as at 03/04/2019, supplied by Department of Transport and Main Roads. Powerlink infrastructure as at 27/06/2018, supplied by Powerlink. Ergon infrastructure as at 08/11/2018, supplied by Energy Queensland.

Refer to State Government mapping for the latest version of the overlay if applicable.

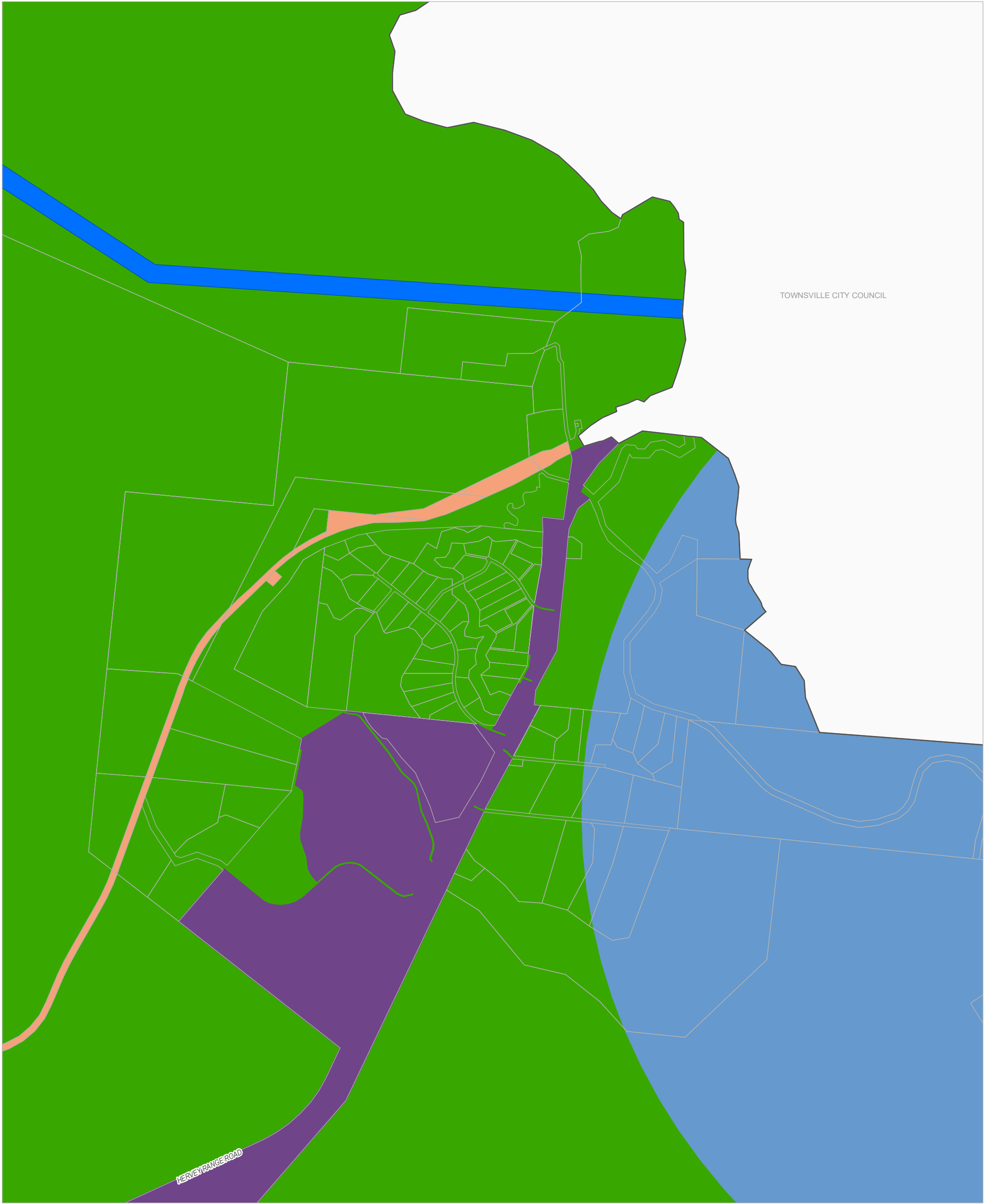
Geocentric Datum of Australia (GDA94)

29/12/2019

Approx Scale @ A3 1:10,000



**Regional Infrastructure Overlay - OM6.10  
Homestead**



**Charters Towers  
Regional Town Plan  
Regional Infrastructure  
Overlay Map**

**Transport Infrastructure**

- State Controlled Road
- Railway Corridor
- Future Railway Corridor

**Electricity Infrastructure**

- Powerlink High Voltage Corridor
- Ergon High Voltage Line (above 66kV)
- Ergon Electricity Substations

Note: not all substations shown.

**Aviation Infrastructure - Aviation facility**

- Location
- Building Restriction Area - Zone A
- Building Restriction Area - Zone A/B
- Building Restriction Area - Area of Interest

**Water Infrastructure**

- Bulk Water Storage Infrastructure (Sunwater)

**Other Map Layers**

- Cadastral Boundary
- Local Government Boundary
- Waterway

**DISCLAIMER**

Based on or contains data provided by the State of Queensland (Department of Natural Resources and Mines) [2019]. In consideration of the State permitting use of this data you acknowledge and agree that the State gives no warranty in relation to the data (including accuracy, reliability, completeness, currency or suitability) and accepts no liability (including without limitation, liability in negligence) for any loss, damage or costs (including consequential damage) relating to any use of the data. Data must not be used for direct marketing or be used in breach of the privacy laws.

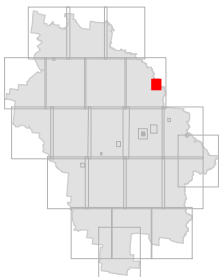
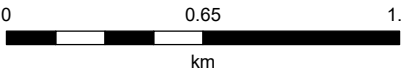
Cadastral boundaries as at December 2019 sourced from QSpatial. Water infrastructure as at 28/07/2017, sourced from QSpatial. Transport and aviation infrastructure as at 03/04/2019, supplied by Department of Transport and Main Roads. Powerlink infrastructure as at 27/06/2018, supplied by Powerlink. Ergon infrastructure as at 08/11/2018, supplied by Energy Queensland.

Refer to State Government mapping for the latest version of the overlay if applicable.

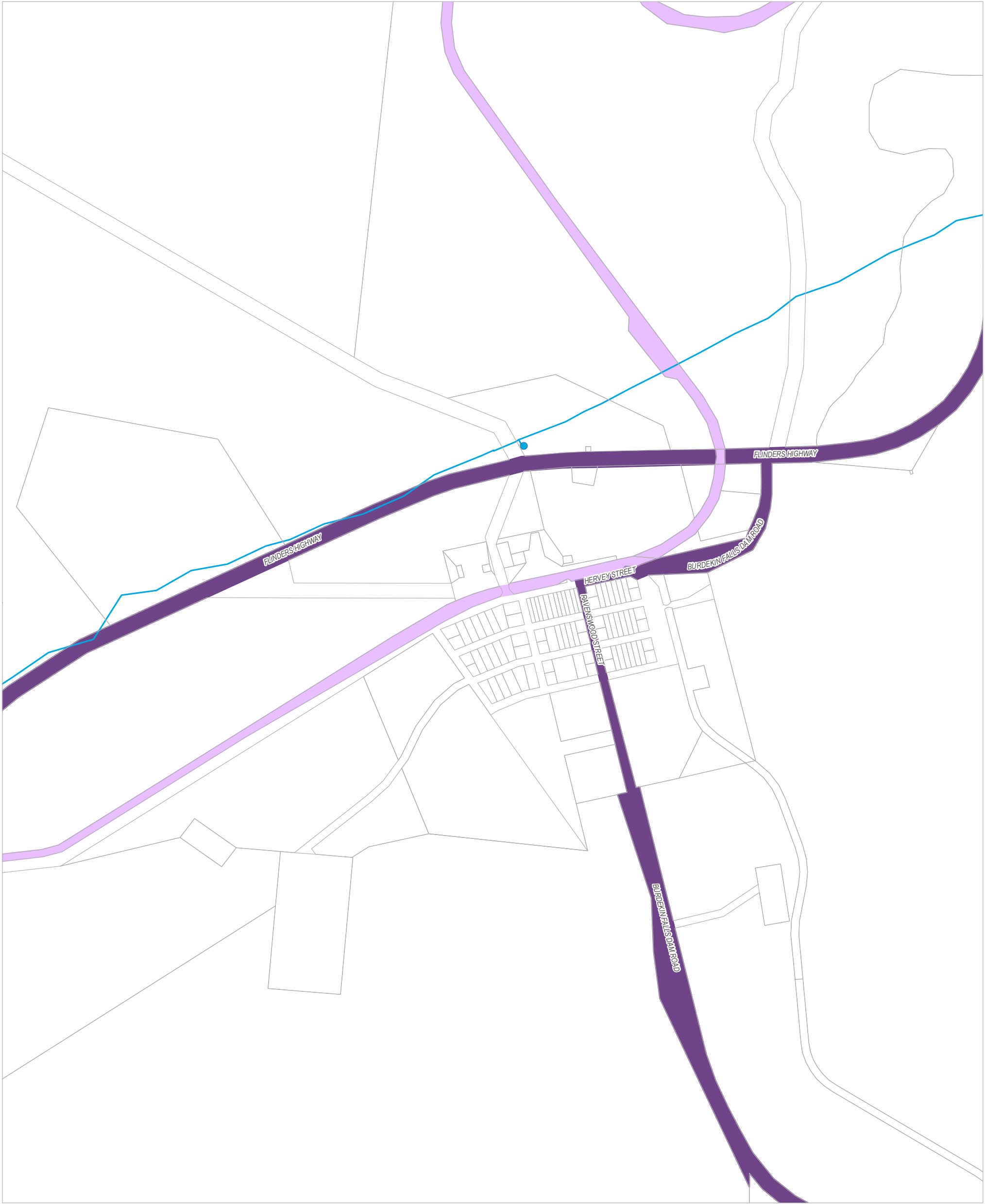
Geocentric Datum of Australia (GDA94)

29/12/2019

Approx Scale @ A3 1:25,000







**Charters Towers  
Regional Town Plan  
Regional Infrastructure  
Overlay Map**

**Transport Infrastructure**

- State Controlled Road
- Railway Corridor
- Future Railway Corridor

**Electricity Infrastructure**

- Powerlink High Voltage Corridor
- Ergon High Voltage Line (above 66kV)
- Ergon Electricity Substations

Note: not all substations shown.

**Aviation Infrastructure - Aviation facility**

- Location
- Building Restriction Area - Zone A
- Building Restriction Area - Zone A/B
- Building Restriction Area - Area of Interest

**Water Infrastructure**

- Bulk Water Storage Infrastructure (Sunwater)

**Other Map Layers**

- Cadastral Boundary
- Local Government Boundary
- Waterway

**DISCLAIMER**

Based on or contains data provided by the State of Queensland (Department of Natural Resources and Mines) [2019]. In consideration of the State permitting use of this data you acknowledge and agree that the State gives no warranty in relation to the data (including accuracy, reliability, completeness, currency or suitability) and accepts no liability (including without limitation, liability in negligence) for any loss, damage or costs (including consequential damage) relating to any use of the data. Data must not be used for direct marketing or be used in breach of the privacy laws.

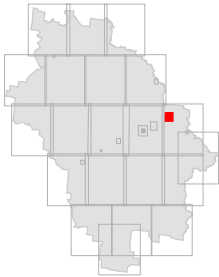
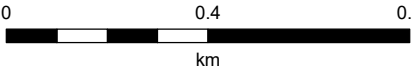
Cadastral boundaries as at December 2019 sourced from QSpatial. Water infrastructure as at 28/07/2017, sourced from QSpatial. Transport and aviation infrastructure as at 03/04/2019, supplied by Department of Transport and Main Roads. Powerlink infrastructure as at 27/06/2018, supplied by Powerlink. Ergon infrastructure as at 08/11/2018, supplied by Energy Queensland.

Refer to State Government mapping for the latest version of the overlay if applicable.

Geocentric Datum of Australia (GDA94)

29/12/2019

Approx Scale @ A3 1:15,000



0.8 Regional Infrastructure Overlay - OM6.12  
Mingela



**Charters Towers  
Regional Town Plan  
Regional Infrastructure  
Overlay Map**

**Transport Infrastructure**

- State Controlled Road
- Railway Corridor
- Future Railway Corridor

**Electricity Infrastructure**

- Powerlink High Voltage Corridor
- Ergon High Voltage Line (above 66kV)
- Ergon Electricity Substations

Note: not all substations shown.

**Aviation Infrastructure - Aviation facility**

- Location
- Building Restriction Area - Zone A
- Building Restriction Area - Zone A/B
- Building Restriction Area - Area of Interest

**Water Infrastructure**

- Bulk Water Storage Infrastructure (Sunwater)

**Other Map Layers**

- Cadastral Boundary
- Local Government Boundary
- Waterway

**DISCLAIMER**

Based on or contains data provided by the State of Queensland (Department of Natural Resources and Mines) [2019]. In consideration of the State permitting use of this data you acknowledge and agree that the State gives no warranty in relation to the data (including accuracy, reliability, completeness, currency or suitability) and accepts no liability (including without limitation, liability in negligence) for any loss, damage or costs (including consequential damage) relating to any use of the data. Data must not be used for direct marketing or be used in breach of the privacy laws.

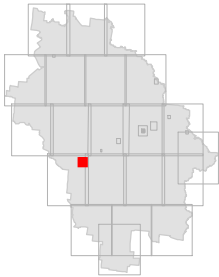
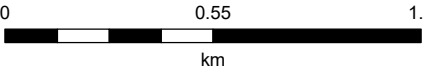
Cadastral boundaries as at December 2019 sourced from QSpatial. Water infrastructure as at 28/07/2017, sourced from QSpatial. Transport and aviation infrastructure as at 03/04/2019, supplied by Department of Transport and Main Roads. Powerlink infrastructure as at 27/06/2018, supplied by Powerlink. Ergon infrastructure as at 08/11/2018, supplied by Energy Queensland.

Refer to State Government mapping for the latest version of the overlay if applicable.

Geocentric Datum of Australia (GDA94)

29/12/2019

Approx Scale @ A3 1:20,000







**Charters Towers  
Regional Town Plan  
Regional Infrastructure  
Overlay Map**

**Transport Infrastructure**

- State Controlled Road
- Railway Corridor
- Future Railway Corridor

**Electricity Infrastructure**

- Powerlink High Voltage Corridor
- Ergon High Voltage Line (above 66kV)
- Ergon Electricity Substations

Note: not all substations shown.

**Aviation Infrastructure - Aviation facility**

- Location
- Building Restriction Area - Zone A
- Building Restriction Area - Zone A/B
- Building Restriction Area - Area of Interest

**Water Infrastructure**

- Bulk Water Storage Infrastructure (Sunwater)

**Other Map Layers**

- Cadastral Boundary
- Local Government Boundary
- Waterway

**DISCLAIMER**

Based on or contains data provided by the State of Queensland (Department of Natural Resources and Mines) [2019]. In consideration of the State permitting use of this data you acknowledge and agree that the State gives no warranty in relation to the data (including accuracy, reliability, completeness, currency or suitability) and accepts no liability (including without limitation, liability in negligence) for any loss, damage or costs (including consequential damage) relating to any use of the data. Data must not be used for direct marketing or be used in breach of the privacy laws.

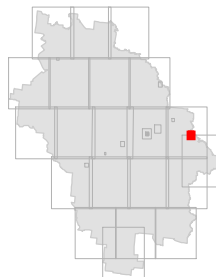
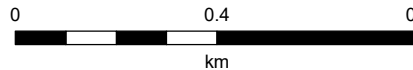
Cadastral boundaries as at December 2019 sourced from QSpatial. Water infrastructure as at 28/07/2017, sourced from QSpatial. Transport and aviation infrastructure as at 03/04/2019, supplied by Department of Transport and Main Roads. Powerlink infrastructure as at 27/06/2018, supplied by Powerlink. Ergon infrastructure as at 08/11/2018, supplied by Energy Queensland.

Refer to State Government mapping for the latest version of the overlay if applicable.

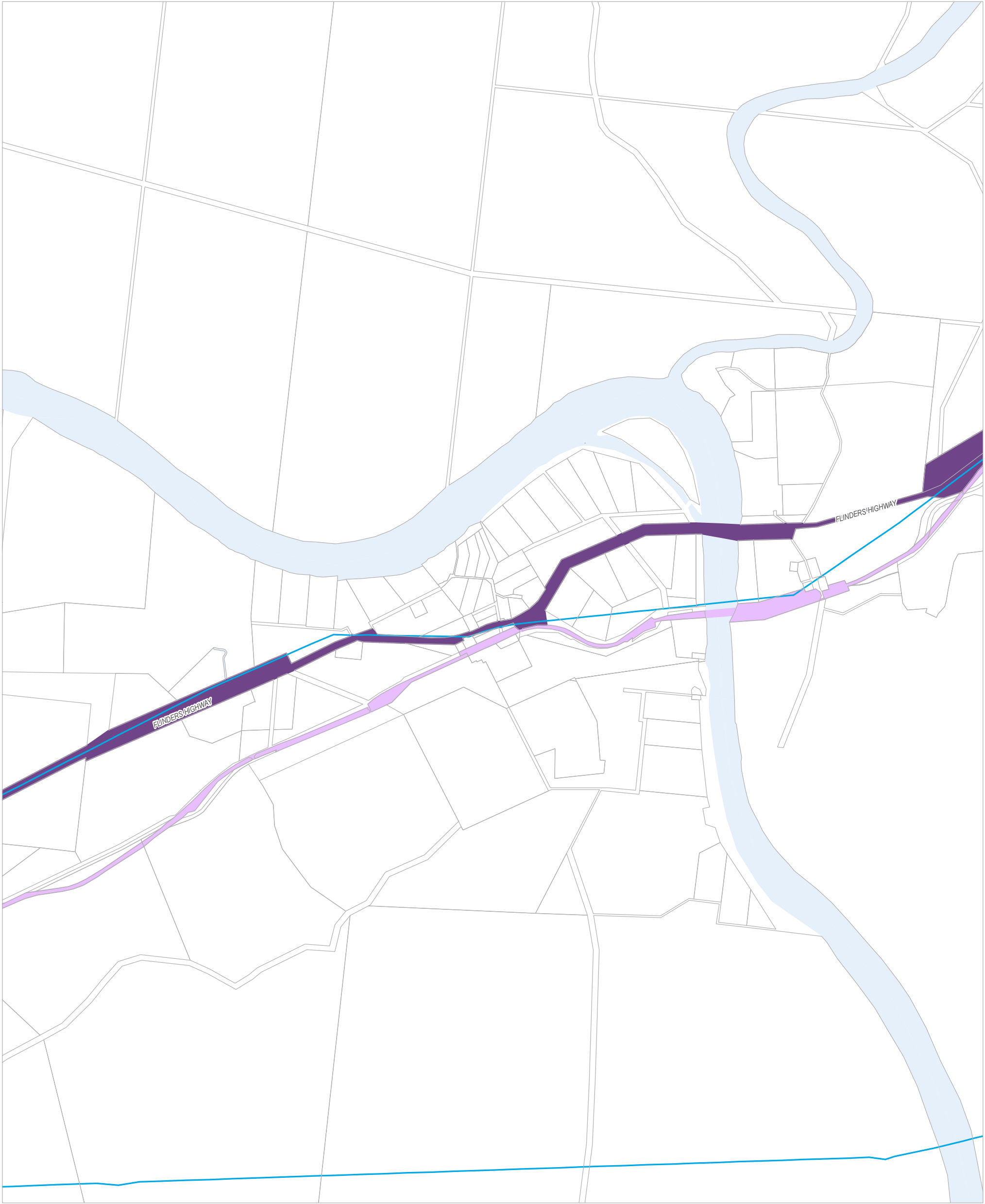
Geocentric Datum of Australia (GDA94)

29/12/2019

Approx Scale @ A3 1:15,000



0.8 Regional Infrastructure Overlay - OM6.14  
Ravenswood



**Charters Towers  
Regional Town Plan  
Regional Infrastructure  
Overlay Map**

**Transport Infrastructure**

- State Controlled Road
- Railway Corridor
- Future Railway Corridor

**Electricity Infrastructure**

- Powerlink High Voltage Corridor
- Ergon High Voltage Line (above 66kV)
- Ergon Electricity Substations

Note: not all substations shown.

**Aviation Infrastructure - Aviation facility**

- Location
- Building Restriction Area - Zone A
- Building Restriction Area - Zone A/B
- Building Restriction Area - Area of Interest

**Water Infrastructure**

- Bulk Water Storage Infrastructure (Sunwater)

**Other Map Layers**

- Cadastral Boundary
- Local Government Boundary
- Waterway

**DISCLAIMER**

Based on or contains data provided by the State of Queensland (Department of Natural Resources and Mines) [2019]. In consideration of the State permitting use of this data you acknowledge and agree that the State gives no warranty in relation to the data (including accuracy, reliability, completeness, currency or suitability) and accepts no liability (including without limitation, liability in negligence) for any loss, damage or costs (including consequential damage) relating to any use of the data. Data must not be used for direct marketing or be used in breach of the privacy laws.

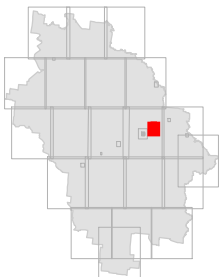
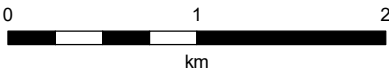
Cadastral boundaries as at December 2019 sourced from QSpatial. Water infrastructure as at 28/07/2017, sourced from QSpatial. Transport and aviation infrastructure as at 03/04/2019, supplied by Department of Transport and Main Roads. Powerlink infrastructure as at 27/06/2018, supplied by Powerlink. Ergon infrastructure as at 08/11/2018, supplied by Energy Queensland.

Refer to State Government mapping for the latest version of the overlay if applicable.

Geocentric Datum of Australia (GDA94)

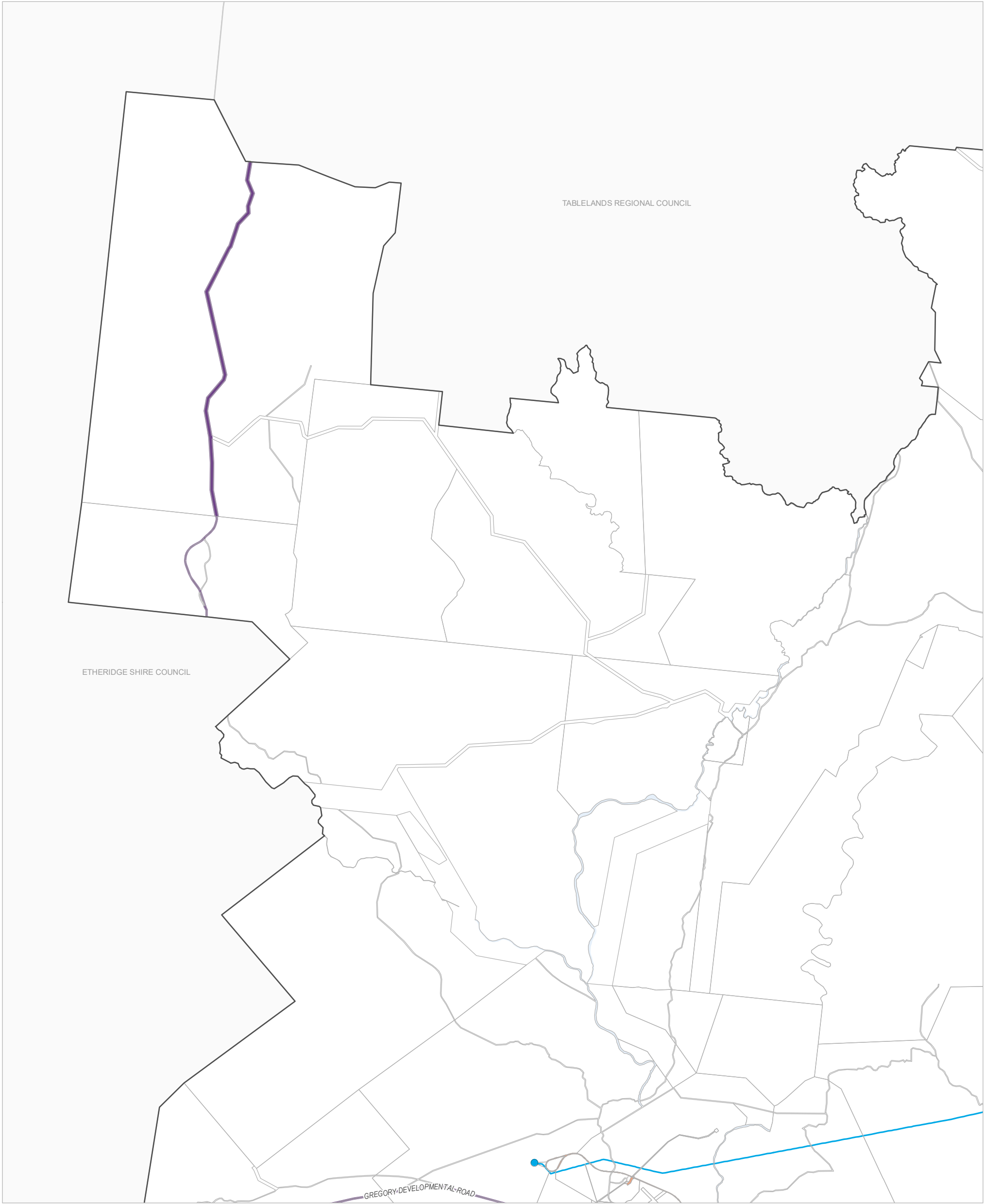
29/12/2019

Approx Scale @ A3 1:40,000



**Regional Infrastructure Overlay - OM6.15  
Sellheim**





**Charters Towers  
Regional Town Plan  
Regional Infrastructure  
Overlay Map**

**Transport Infrastructure**

- State Controlled Road
- Railway Corridor
- Future Railway Corridor

**Electricity Infrastructure**

- Powerlink High Voltage Corridor
- Ergon High Voltage Line (above 66kV)
- Ergon Electricity Substations

Note: not all substations shown.

**Aviation Infrastructure - Aviation facility**

- Location
- Building Restriction Area - Zone A
- Building Restriction Area - Zone A/B
- Building Restriction Area - Area of Interest

**Water Infrastructure**

- Bulk Water Storage Infrastructure (Sunwater)

**Other Map Layers**

- Cadastral Boundary
- Local Government Boundary
- Waterway

**DISCLAIMER**

Based on or contains data provided by the State of Queensland (Department of Natural Resources and Mines) [2019]. In consideration of the State permitting use of this data you acknowledge and agree that the State gives no warranty in relation to the data (including accuracy, reliability, completeness, currency or suitability) and accepts no liability (including without limitation, liability in negligence) for any loss, damage or costs (including consequential damage) relating to any use of the data. Data must not be used for direct marketing or be used in breach of the privacy laws.

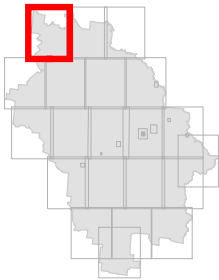
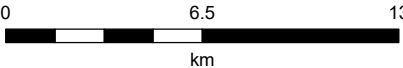
Cadastral boundaries as at December 2019 sourced from QSpatial. Water infrastructure as at 28/07/2017, sourced from QSpatial. Transport and aviation infrastructure as at 03/04/2019, supplied by Department of Transport and Main Roads. Powerlink infrastructure as at 27/06/2018, supplied by Powerlink. Ergon infrastructure as at 08/11/2018, supplied by Energy Queensland.

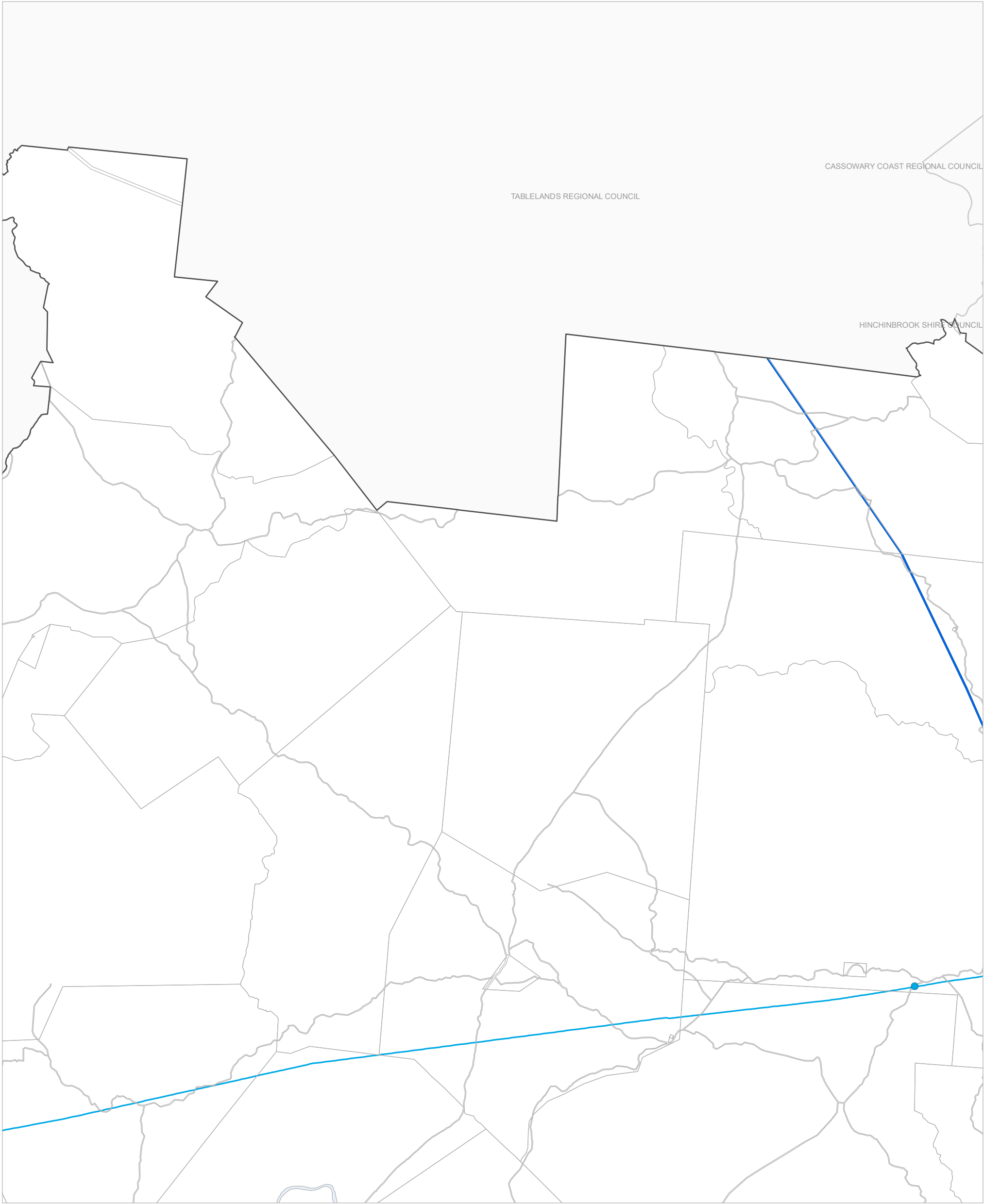
Refer to State Government mapping for the latest version of the overlay if applicable.

Geocentric Datum of Australia (GDA94)

29/12/2019

Approx Scale @ A3 1:250,000





**Charters Towers  
Regional Town Plan  
Regional Infrastructure  
Overlay Map**

**Transport Infrastructure**

- State Controlled Road
- Railway Corridor
- Future Railway Corridor

**Electricity Infrastructure**

- Powerlink High Voltage Corridor
- Ergon High Voltage Line (above 66kV)
- Ergon Electricity Substations

Note: not all substations shown.

**Aviation Infrastructure - Aviation facility**

- Location
- Building Restriction Area - Zone A
- Building Restriction Area - Zone A/B
- Building Restriction Area - Area of Interest

**Water Infrastructure**

- Bulk Water Storage Infrastructure (Sunwater)

**Other Map Layers**

- Cadastral Boundary
- Local Government Boundary
- Waterway

**DISCLAIMER**

Based on or contains data provided by the State of Queensland (Department of Natural Resources and Mines) [2019]. In consideration of the State permitting use of this data you acknowledge and agree that the State gives no warranty in relation to the data (including accuracy, reliability, completeness, currency or suitability) and accepts no liability (including without limitation, liability in negligence) for any loss, damage or costs (including consequential damage) relating to any use of the data. Data must not be used for direct marketing or be used in breach of the privacy laws.

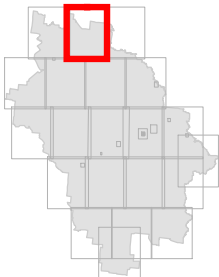
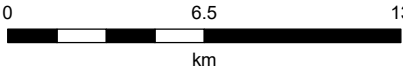
Cadastral boundaries as at December 2019 sourced from QSpatial. Water infrastructure as at 28/07/2017, sourced from QSpatial. Transport and aviation infrastructure as at 03/04/2019, supplied by Department of Transport and Main Roads. Powerlink infrastructure as at 27/06/2018, supplied by Powerlink. Ergon infrastructure as at 08/11/2018, supplied by Energy Queensland.

Refer to State Government mapping for the latest version of the overlay if applicable.

Geocentric Datum of Australia (GDA94)

29/12/2019

Approx Scale @ A3 1:250,000







**Charters Towers  
Regional Town Plan  
Regional Infrastructure  
Overlay Map**

**Transport Infrastructure**

- State Controlled Road
- Railway Corridor
- Future Railway Corridor

**Electricity Infrastructure**

- Powerlink High Voltage Corridor
- Ergon High Voltage Line (above 66kV)
- Ergon Electricity Substations

Note: not all substations shown.

**Aviation Infrastructure - Aviation facility**

- Location
- Building Restriction Area - Zone A
- Building Restriction Area - Zone A/B
- Building Restriction Area - Area of Interest

**Water Infrastructure**

- Bulk Water Storage Infrastructure (Sunwater)

**Other Map Layers**

- Cadastral Boundary
- Local Government Boundary
- Waterway

**DISCLAIMER**

Based on or contains data provided by the State of Queensland (Department of Natural Resources and Mines) [2019]. In consideration of the State permitting use of this data you acknowledge and agree that the State gives no warranty in relation to the data (including accuracy, reliability, completeness, currency or suitability) and accepts no liability (including without limitation, liability in negligence) for any loss, damage or costs (including consequential damage) relating to any use of the data. Data must not be used for direct marketing or be used in breach of the privacy laws.

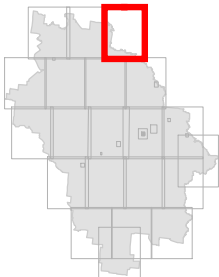
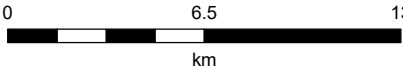
Cadastral boundaries as at December 2019 sourced from QSpatial. Water infrastructure as at 28/07/2017, sourced from QSpatial. Transport and aviation infrastructure as at 03/04/2019, supplied by Department of Transport and Main Roads. Powerlink infrastructure as at 27/06/2018, supplied by Powerlink. Ergon infrastructure as at 08/11/2018, supplied by Energy Queensland.

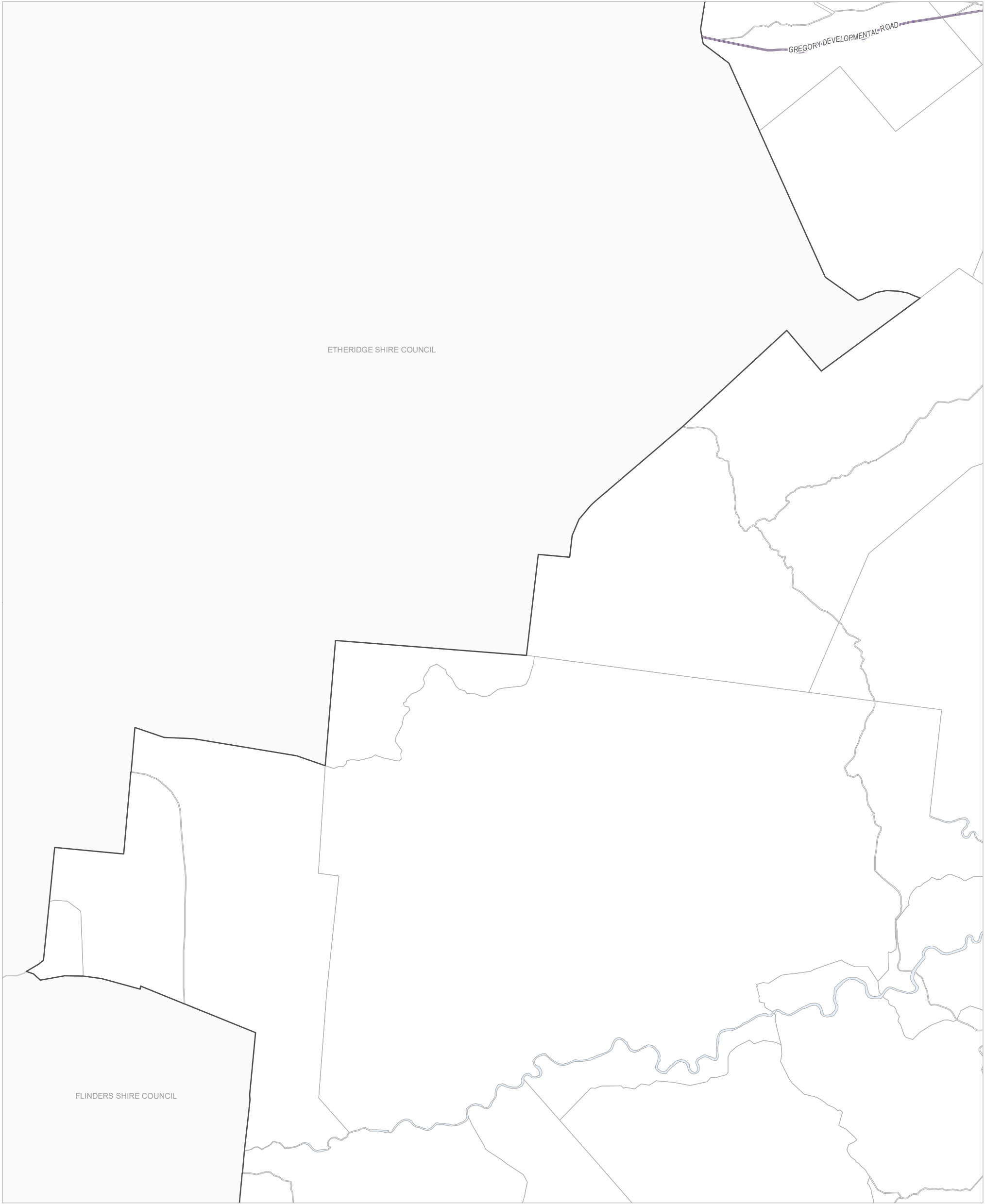
Refer to State Government mapping for the latest version of the overlay if applicable.

Geocentric Datum of Australia (GDA94)

29/12/2019

Approx Scale @ A3 1:250,000





**Charters Towers  
Regional Town Plan  
Regional Infrastructure  
Overlay Map**

**Transport Infrastructure**

- State Controlled Road
- Railway Corridor
- Future Railway Corridor

**Electricity Infrastructure**

- Powerlink High Voltage Corridor
- Ergon High Voltage Line (above 66kV)
- Ergon Electricity Substations

Note: not all substations shown.

**Aviation Infrastructure - Aviation facility**

- Location
- Building Restriction Area - Zone A
- Building Restriction Area - Zone A/B
- Building Restriction Area - Area of Interest

**Water Infrastructure**

- Bulk Water Storage Infrastructure (Sunwater)

**Other Map Layers**

- Cadastral Boundary
- Local Government Boundary
- Waterway

**DISCLAIMER**

Based on or contains data provided by the State of Queensland (Department of Natural Resources and Mines) [2019]. In consideration of the State permitting use of this data you acknowledge and agree that the State gives no warranty in relation to the data (including accuracy, reliability, completeness, currency or suitability) and accepts no liability (including without limitation, liability in negligence) for any loss, damage or costs (including consequential damage) relating to any use of the data. Data must not be used for direct marketing or be used in breach of the privacy laws.

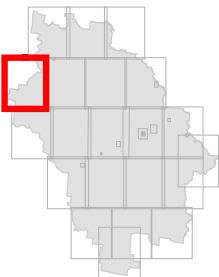
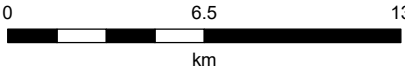
Cadastral boundaries as at December 2019 sourced from QSpatial. Water infrastructure as at 28/07/2017, sourced from QSpatial. Transport and aviation infrastructure as at 03/04/2019, supplied by Department of Transport and Main Roads. Powerlink infrastructure as at 27/06/2018, supplied by Powerlink. Ergon infrastructure as at 08/11/2018, supplied by Energy Queensland.

Refer to State Government mapping for the latest version of the overlay if applicable.

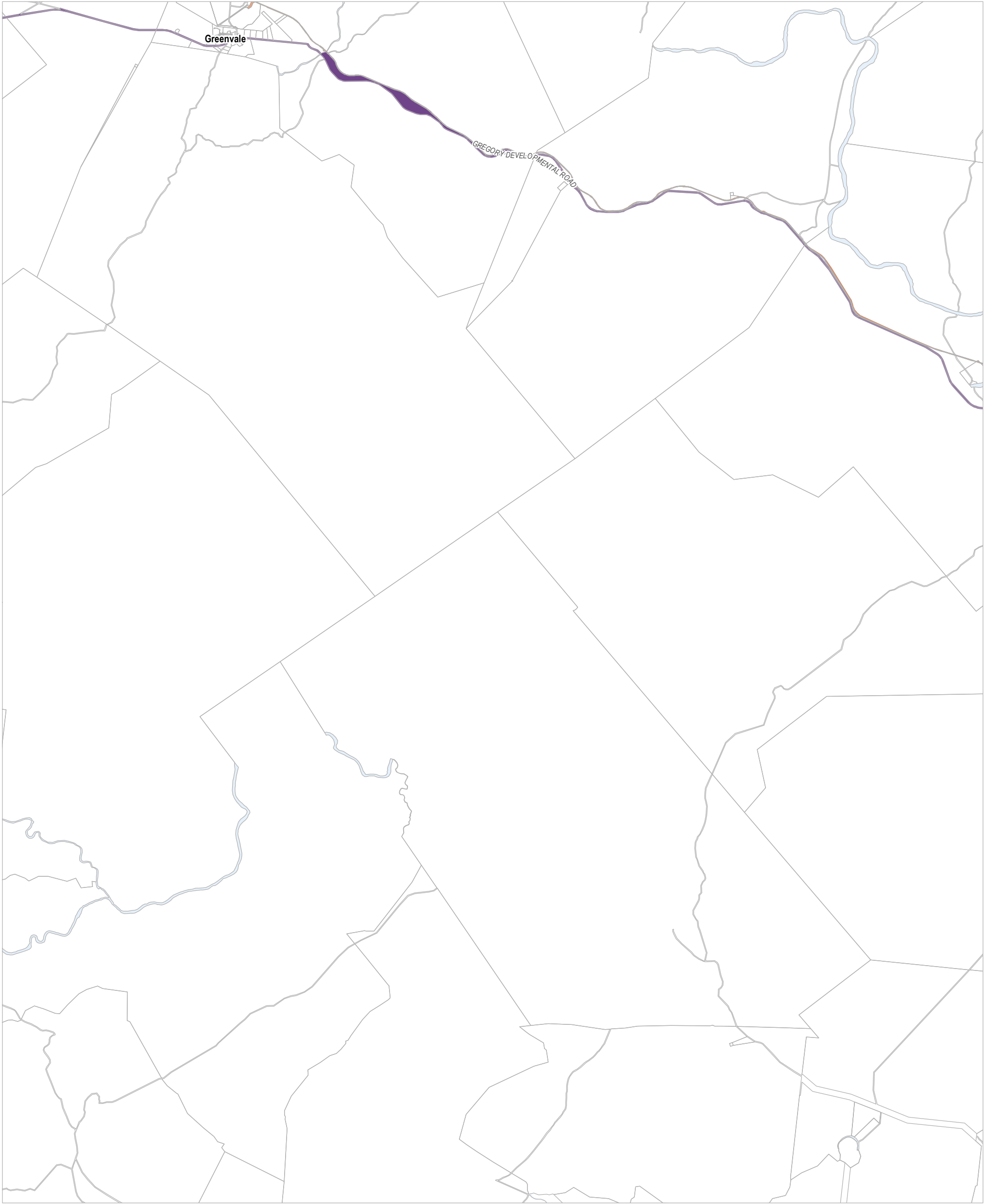
Geocentric Datum of Australia (GDA94)

29/12/2019

Approx Scale @ A3 1:250,000







Charters Towers  
Regional Town Plan  
Regional Infrastructure  
Overlay Map

Transport Infrastructure

- State Controlled Road
- Railway Corridor
- Future Railway Corridor

Electricity Infrastructure

- Powerlink High Voltage Corridor
- Ergon High Voltage Line (above 66kV)
- Ergon Electricity Substations

Note: not all substations shown.

Aviation Infrastructure - Aviation facility

- Location
- Building Restriction Area - Zone A
- Building Restriction Area - Zone A/B
- Building Restriction Area - Area of Interest

Water Infrastructure

- Bulk Water Storage Infrastructure (Sunwater)

Other Map Layers

- Cadastral Boundary
- Local Government Boundary
- Waterway

DISCLAIMER

Based on or contains data provided by the State of Queensland (Department of Natural Resources and Mines) [2019]. In consideration of the State permitting use of this data you acknowledge and agree that the State gives no warranty in relation to the data (including accuracy, reliability, completeness, currency or suitability) and accepts no liability (including without limitation, liability in negligence) for any loss, damage or costs (including consequential damage) relating to any use of the data. Data must not be used for direct marketing or be used in breach of the privacy laws.

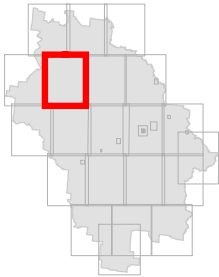
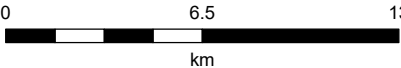
Cadastral boundaries as at December 2019 sourced from QSpatial. Water infrastructure as at 28/07/2017, sourced from QSpatial. Transport and aviation infrastructure as at 03/04/2019, supplied by Department of Transport and Main Roads. Powerlink infrastructure as at 27/06/2018, supplied by Powerlink. Ergon infrastructure as at 08/11/2018, supplied by Energy Queensland.

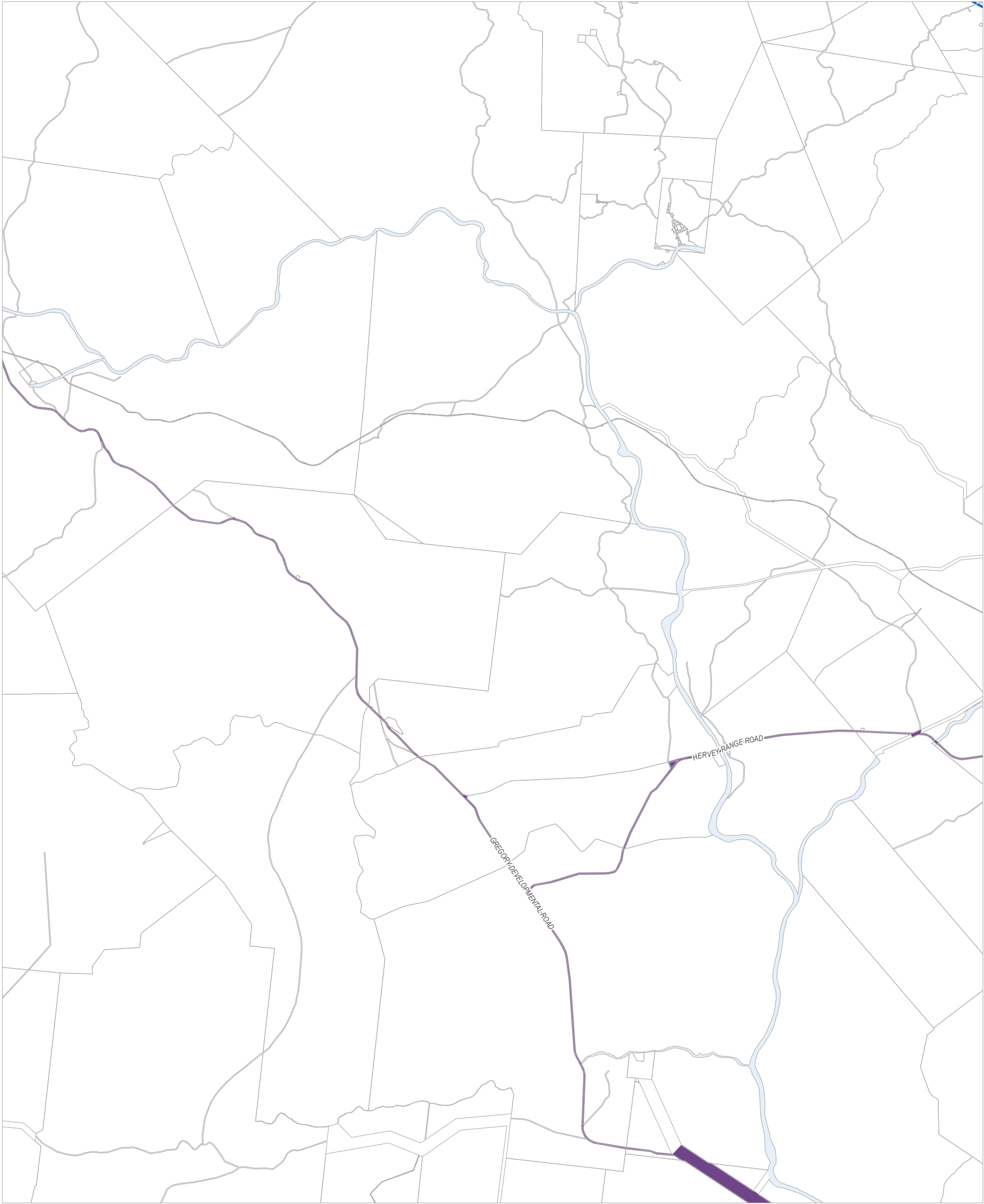
Refer to State Government mapping for the latest version of the overlay if applicable.

Geocentric Datum of Australia (GDA94)

29/12/2019

Approx Scale @ A3 1:250,000





Charters Towers  
Regional Town Plan  
Regional Infrastructure  
Overlay Map

Transport Infrastructure

- State Controlled Road
- Railway Corridor
- Future Railway Corridor

Electricity Infrastructure

- Powerlink High Voltage Corridor
- Ergon High Voltage Line (above 66kV)
- Ergon Electricity Substations

Note: not all substations shown.

Aviation Infrastructure - Aviation facility

- Location
- Building Restriction Area - Zone A
- Building Restriction Area - Zone A/B
- Building Restriction Area - Area of Interest

Water Infrastructure

- Bulk Water Storage Infrastructure (Sunwater)

Other Map Layers

- Cadastral Boundary
- Local Government Boundary
- Waterway

DISCLAIMER

Based on or contains data provided by the State of Queensland (Department of Natural Resources and Mines) [2019]. In consideration of the State permitting use of this data you acknowledge and agree that the State gives no warranty in relation to the data (including accuracy, reliability, completeness, currency or suitability) and accepts no liability (including without limitation, liability in negligence) for any loss, damage or costs (including consequential damage) relating to any use of the data. Data must not be used for direct marketing or be used in breach of the privacy laws.

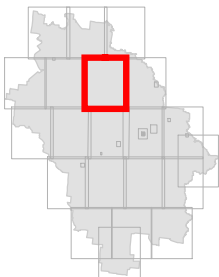
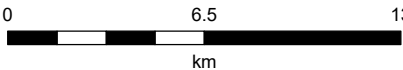
Cadastral boundaries as at December 2019 sourced from OSpatial. Water infrastructure as at 28/07/2017, sourced from OSpatial. Transport and aviation infrastructure as at 03/04/2019, supplied by Department of Transport and Main Roads. Powerlink infrastructure as at 27/06/2018, supplied by Powerlink. Ergon infrastructure as at 08/11/2018, supplied by Energy Queensland.

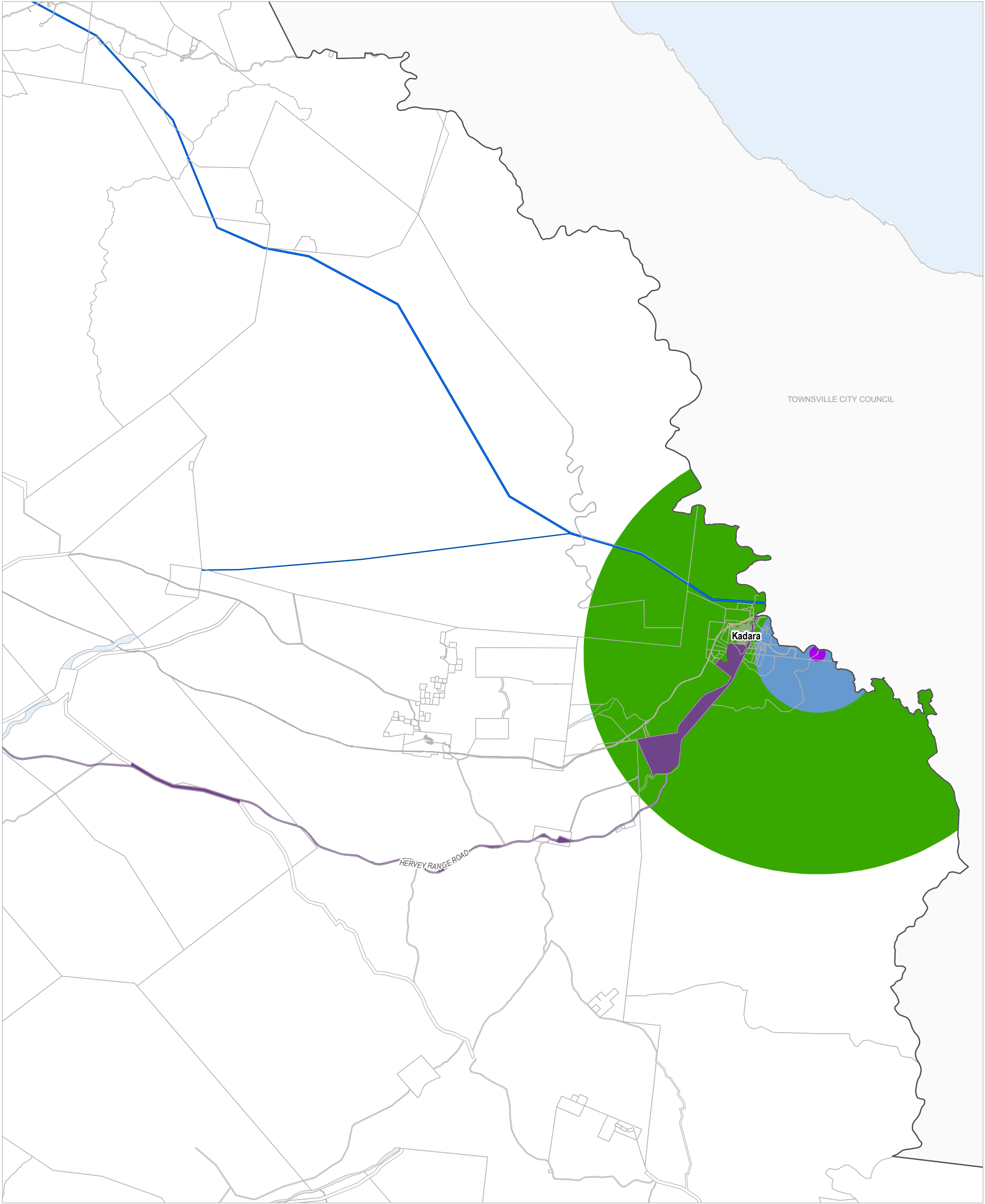
Refer to State Government mapping for the latest version of the overlay if applicable.

Geocentric Datum of Australia (GDA94)

29/12/2019

Approx Scale @ A3 1:250,000





TOWNSVILLE CITY COUNCIL

Kadara

HERVEY RANGE ROAD



**Charters Towers  
Regional Town Plan  
Regional Infrastructure  
Overlay Map**

**Transport Infrastructure**

- State Controlled Road
- Railway Corridor
- Future Railway Corridor

**Electricity Infrastructure**

- Powerlink High Voltage Corridor
- Ergon High Voltage Line (above 66kV)
- Ergon Electricity Substations

Note: not all substations shown.

**Aviation Infrastructure - Aviation facility**

- Location
- Building Restriction Area - Zone A
- Building Restriction Area - Zone A/B
- Building Restriction Area - Area of Interest

**Water Infrastructure**

- Bulk Water Storage Infrastructure (Sunwater)

**Other Map Layers**

- Cadastral Boundary
- Local Government Boundary
- Waterway

**DISCLAIMER**

Based on or contains data provided by the State of Queensland (Department of Natural Resources and Mines) [2019]. In consideration of the State permitting use of this data you acknowledge and agree that the State gives no warranty in relation to the data (including accuracy, reliability, completeness, currency or suitability) and accepts no liability (including without limitation, liability in negligence) for any loss, damage or costs (including consequential damage) relating to any use of the data. Data must not be used for direct marketing or be used in breach of the privacy laws.

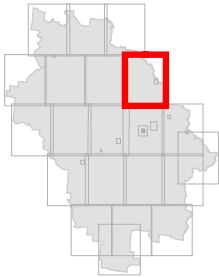
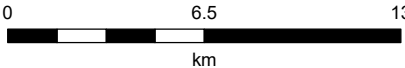
Cadastral boundaries as at December 2019 sourced from QSpatial. Water infrastructure as at 28/07/2017, sourced from QSpatial. Transport and aviation infrastructure as at 03/04/2019, supplied by Department of Transport and Main Roads. Powerlink infrastructure as at 27/06/2018, supplied by Powerlink. Ergon infrastructure as at 08/11/2018, supplied by Energy Queensland.

Refer to State Government mapping for the latest version of the overlay if applicable.

Geocentric Datum of Australia (GDA94)

29/12/2019

Approx Scale @ A3 1:250,000







**Charters Towers  
Regional Town Plan  
Regional Infrastructure  
Overlay Map**

**Transport Infrastructure**

- State Controlled Road
- Railway Corridor
- Future Railway Corridor

**Electricity Infrastructure**

- Powerlink High Voltage Corridor
- Ergon High Voltage Line (above 66kV)
- Ergon Electricity Substations

Note: not all substations shown.

**Aviation Infrastructure - Aviation facility**

- Location
- Building Restriction Area - Zone A
- Building Restriction Area - Zone A/B
- Building Restriction Area - Area of Interest

**Water Infrastructure**

- Bulk Water Storage Infrastructure (Sunwater)

**Other Map Layers**

- Cadastral Boundary
- Local Government Boundary
- Waterway

**DISCLAIMER**

Based on or contains data provided by the State of Queensland (Department of Natural Resources and Mines) [2019]. In consideration of the State permitting use of this data you acknowledge and agree that the State gives no warranty in relation to the data (including accuracy, reliability, completeness, currency or suitability) and accepts no liability (including without limitation, liability in negligence) for any loss, damage or costs (including consequential damage) relating to any use of the data. Data must not be used for direct marketing or be used in breach of the privacy laws.

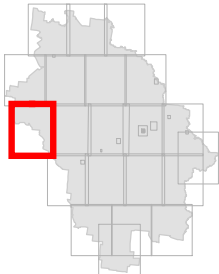
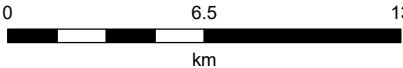
Cadastral boundaries as at December 2019 sourced from QSpatial. Water infrastructure as at 28/07/2017, sourced from QSpatial. Transport and aviation infrastructure as at 03/04/2019, supplied by Department of Transport and Main Roads. Powerlink infrastructure as at 27/06/2018, supplied by Powerlink. Ergon infrastructure as at 08/11/2018, supplied by Energy Queensland.

Refer to State Government mapping for the latest version of the overlay if applicable.

Geocentric Datum of Australia (GDA94)

29/12/2019

Approx Scale @ A3 1:250,000





Charters Towers  
Regional Town Plan  
Regional Infrastructure  
Overlay Map

Transport Infrastructure

- State Controlled Road
- Railway Corridor
- Future Railway Corridor

Electricity Infrastructure

- Powerlink High Voltage Corridor
- Ergon High Voltage Line (above 66kV)
- Ergon Electricity Substations

Note: not all substations shown.

Aviation Infrastructure - Aviation facility

- Location
- Building Restriction Area - Zone A
- Building Restriction Area - Zone A/B
- Building Restriction Area - Area of Interest

Water Infrastructure

- Bulk Water Storage Infrastructure (Sunwater)

Other Map Layers

- Cadastral Boundary
- Local Government Boundary
- Waterway

DISCLAIMER

Based on or contains data provided by the State of Queensland (Department of Natural Resources and Mines) [2019]. In consideration of the State permitting use of this data you acknowledge and agree that the State gives no warranty in relation to the data (including accuracy, reliability, completeness, currency or suitability) and accepts no liability (including without limitation, liability in negligence) for any loss, damage or costs (including consequential damage) relating to any use of the data. Data must not be used for direct marketing or be used in breach of the privacy laws.

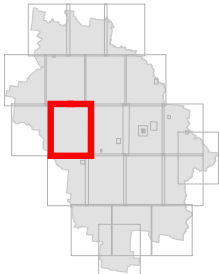
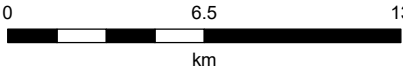
Cadastral boundaries as at December 2019 sourced from QSpatial. Water infrastructure as at 28/07/2017, sourced from QSpatial. Transport and aviation infrastructure as at 03/04/2019, supplied by Department of Transport and Main Roads. Powerlink infrastructure as at 27/06/2018, supplied by Powerlink. Ergon infrastructure as at 08/11/2018, supplied by Energy Queensland.

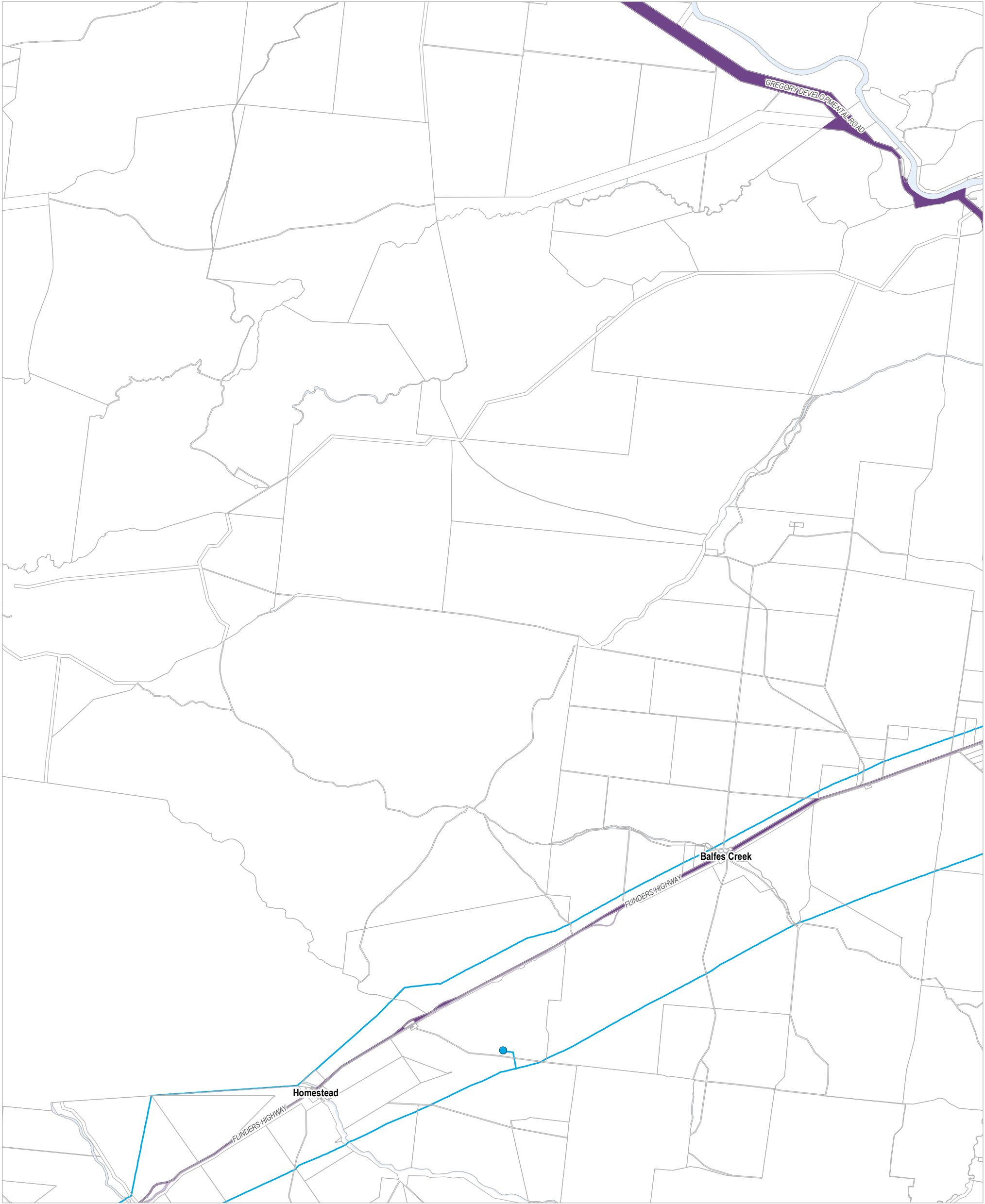
Refer to State Government mapping for the latest version of the overlay if applicable.

Geocentric Datum of Australia (GDA94)

29/12/2019

Approx Scale @ A3 1:250,000





**Charters Towers  
Regional Town Plan  
Regional Infrastructure  
Overlay Map**

**Transport Infrastructure**

- State Controlled Road
- Railway Corridor
- Future Railway Corridor

**Electricity Infrastructure**

- Powerlink High Voltage Corridor
- Ergon High Voltage Line (above 66kV)
- Ergon Electricity Substations

Note: not all substations shown.

**Aviation Infrastructure - Aviation facility**

- Location
- Building Restriction Area - Zone A
- Building Restriction Area - Zone A/B
- Building Restriction Area - Area of Interest

**Water Infrastructure**

- Bulk Water Storage Infrastructure (Sunwater)

**Other Map Layers**

- Cadastral Boundary
- Local Government Boundary
- Waterway

**DISCLAIMER**

Based on or contains data provided by the State of Queensland (Department of Natural Resources and Mines) [2019]. In consideration of the State permitting use of this data you acknowledge and agree that the State gives no warranty in relation to the data (including accuracy, reliability, completeness, currency or suitability) and accepts no liability (including without limitation, liability in negligence) for any loss, damage or costs (including consequential damage) relating to any use of the data. Data must not be used for direct marketing or be used in breach of the privacy laws.

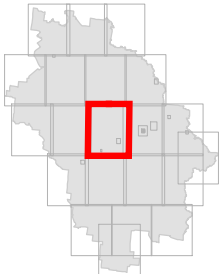
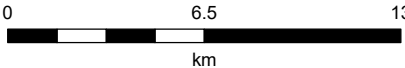
Cadastral boundaries as at December 2019 sourced from QSpatial. Water infrastructure as at 28/07/2017, sourced from QSpatial. Transport and aviation infrastructure as at 03/04/2019, supplied by Department of Transport and Main Roads. Powerlink infrastructure as at 27/06/2018, supplied by Powerlink. Ergon infrastructure as at 08/11/2018, supplied by Energy Queensland.

Refer to State Government mapping for the latest version of the overlay if applicable.

Geocentric Datum of Australia (GDA94)

29/12/2019

Approx Scale @ A3 1:250,000







**Charters Towers  
Regional Town Plan  
Regional Infrastructure  
Overlay Map**

**Transport Infrastructure**

- State Controlled Road
- Railway Corridor
- Future Railway Corridor
- Powerlink High Voltage Corridor
- Ergon High Voltage Line (above 66kV)
- Ergon Electricity Substations

Note: not all substations shown.

**Aviation Infrastructure - Aviation facility**

- Location
- Building Restriction Area - Zone A
- Building Restriction Area - Zone A/B
- Building Restriction Area - Area of Interest

**Water Infrastructure**

- Bulk Water Storage Infrastructure (Sunwater)

**Other Map Layers**

- Cadastral Boundary
- Local Government Boundary
- Waterway

**DISCLAIMER**

Based on or contains data provided by the State of Queensland (Department of Natural Resources and Mines) [2019]. In consideration of the State permitting use of this data you acknowledge and agree that the State gives no warranty in relation to the data (including accuracy, reliability, completeness, currency or suitability) and accepts no liability (including without limitation, liability in negligence) for any loss, damage or costs (including consequential damage) relating to any use of the data. Data must not be used for direct marketing or be used in breach of the privacy laws.

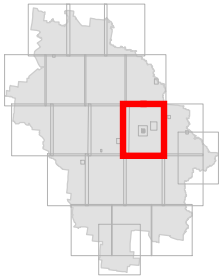
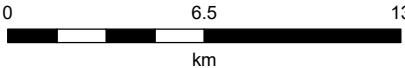
Cadastral boundaries as at December 2019 sourced from QSpatial. Water infrastructure as at 28/07/2017, sourced from QSpatial. Transport and aviation infrastructure as at 03/04/2019, supplied by Department of Transport and Main Roads. Powerlink infrastructure as at 27/06/2018, supplied by Powerlink. Ergon infrastructure as at 08/11/2018, supplied by Energy Queensland.

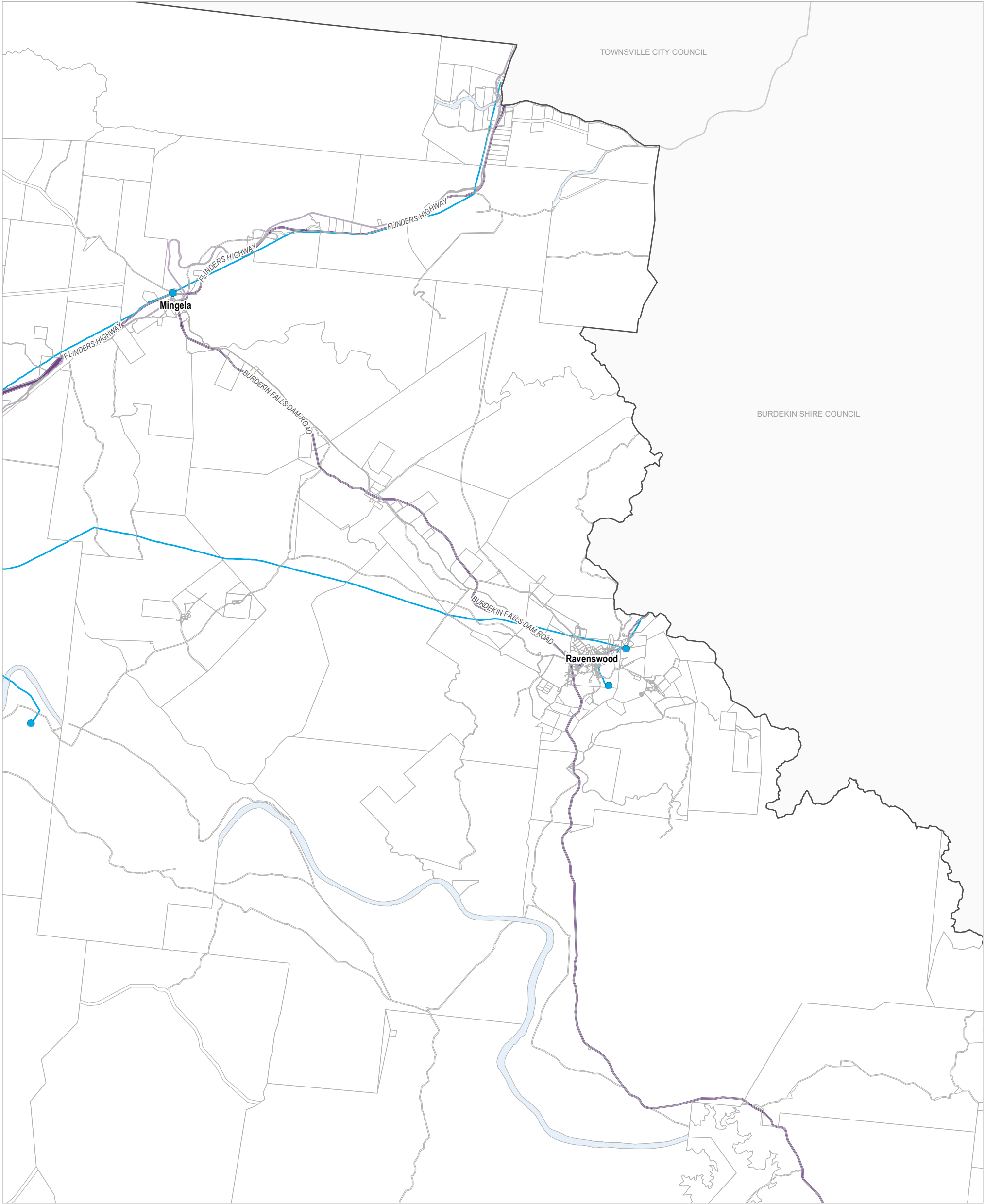
Refer to State Government mapping for the latest version of the overlay if applicable.

Geocentric Datum of Australia (GDA94)

29/12/2019

Approx Scale @ A3 1:250,000





**Charters Towers  
Regional Town Plan  
Regional Infrastructure  
Overlay Map**

**Transport Infrastructure**

- State Controlled Road
- Railway Corridor
- Future Railway Corridor

**Electricity Infrastructure**

- Powerlink High Voltage Corridor
- Ergon High Voltage Line (above 66kV)
- Ergon Electricity Substations

Note: not all substations shown.

**Aviation Infrastructure - Aviation facility**

- Location
- Building Restriction Area - Zone A
- Building Restriction Area - Zone A/B
- Building Restriction Area - Area of Interest

**Water Infrastructure**

- Bulk Water Storage Infrastructure (Sunwater)

**Other Map Layers**

- Cadastral Boundary
- Local Government Boundary
- Waterway

**DISCLAIMER**

Based on or contains data provided by the State of Queensland (Department of Natural Resources and Mines) [2019]. In consideration of the State permitting use of this data you acknowledge and agree that the State gives no warranty in relation to the data (including accuracy, reliability, completeness, currency or suitability) and accepts no liability (including without limitation, liability in negligence) for any loss, damage or costs (including consequential damage) relating to any use of the data. Data must not be used for direct marketing or be used in breach of the privacy laws.

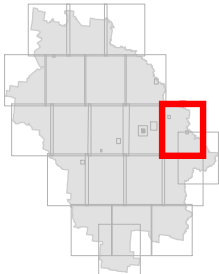
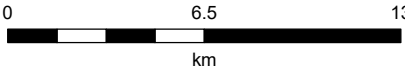
Cadastral boundaries as at December 2019 sourced from QSpatial. Water infrastructure as at 28/07/2017, sourced from QSpatial. Transport and aviation infrastructure as at 03/04/2019, supplied by Department of Transport and Main Roads. Powerlink infrastructure as at 27/06/2018, supplied by Powerlink. Ergon infrastructure as at 08/11/2018, supplied by Energy Queensland.

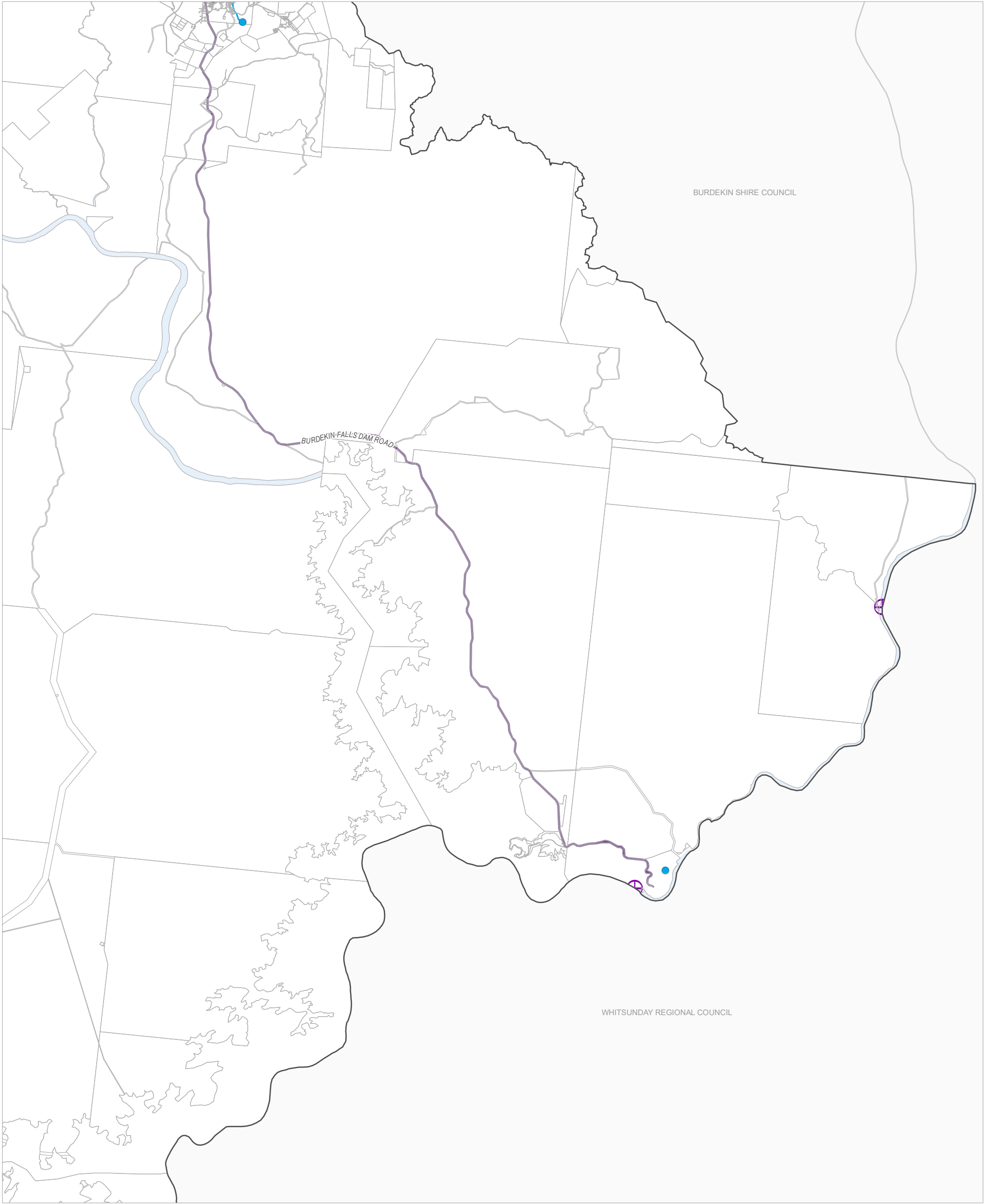
Refer to State Government mapping for the latest version of the overlay if applicable.

Geocentric Datum of Australia (GDA94)

29/12/2019

Approx Scale @ A3 1:250,000





**Charters Towers  
Regional Town Plan  
Regional Infrastructure  
Overlay Map**

**Transport Infrastructure**

- State Controlled Road
- Railway Corridor
- Future Railway Corridor

**Electricity Infrastructure**

- Powerlink High Voltage Corridor
- Ergon High Voltage Line (above 66kV)
- Ergon Electricity Substations

Note: not all substations shown.

**Aviation Infrastructure - Aviation facility**

- Location
- Building Restriction Area - Zone A
- Building Restriction Area - Zone A/B
- Building Restriction Area - Area of Interest

**Water Infrastructure**

- Bulk Water Storage Infrastructure (Sunwater)

**Other Map Layers**

- Cadastral Boundary
- Local Government Boundary
- Waterway

**DISCLAIMER**

Based on or contains data provided by the State of Queensland (Department of Natural Resources and Mines) [2019]. In consideration of the State permitting use of this data you acknowledge and agree that the State gives no warranty in relation to the data (including accuracy, reliability, completeness, currency or suitability) and accepts no liability (including without limitation, liability in negligence) for any loss, damage or costs (including consequential damage) relating to any use of the data. Data must not be used for direct marketing or be used in breach of the privacy laws.

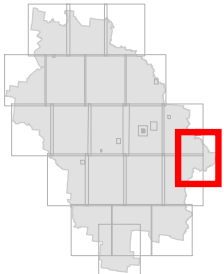
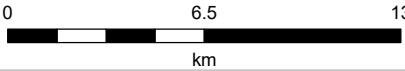
Cadastral boundaries as at December 2019 sourced from QSpatial. Water infrastructure as at 28/07/2017, sourced from QSpatial. Transport and aviation infrastructure as at 03/04/2019, supplied by Department of Transport and Main Roads. Powerlink infrastructure as at 27/06/2018, supplied by Powerlink. Ergon infrastructure as at 08/11/2018, supplied by Energy Queensland.

Refer to State Government mapping for the latest version of the overlay if applicable.

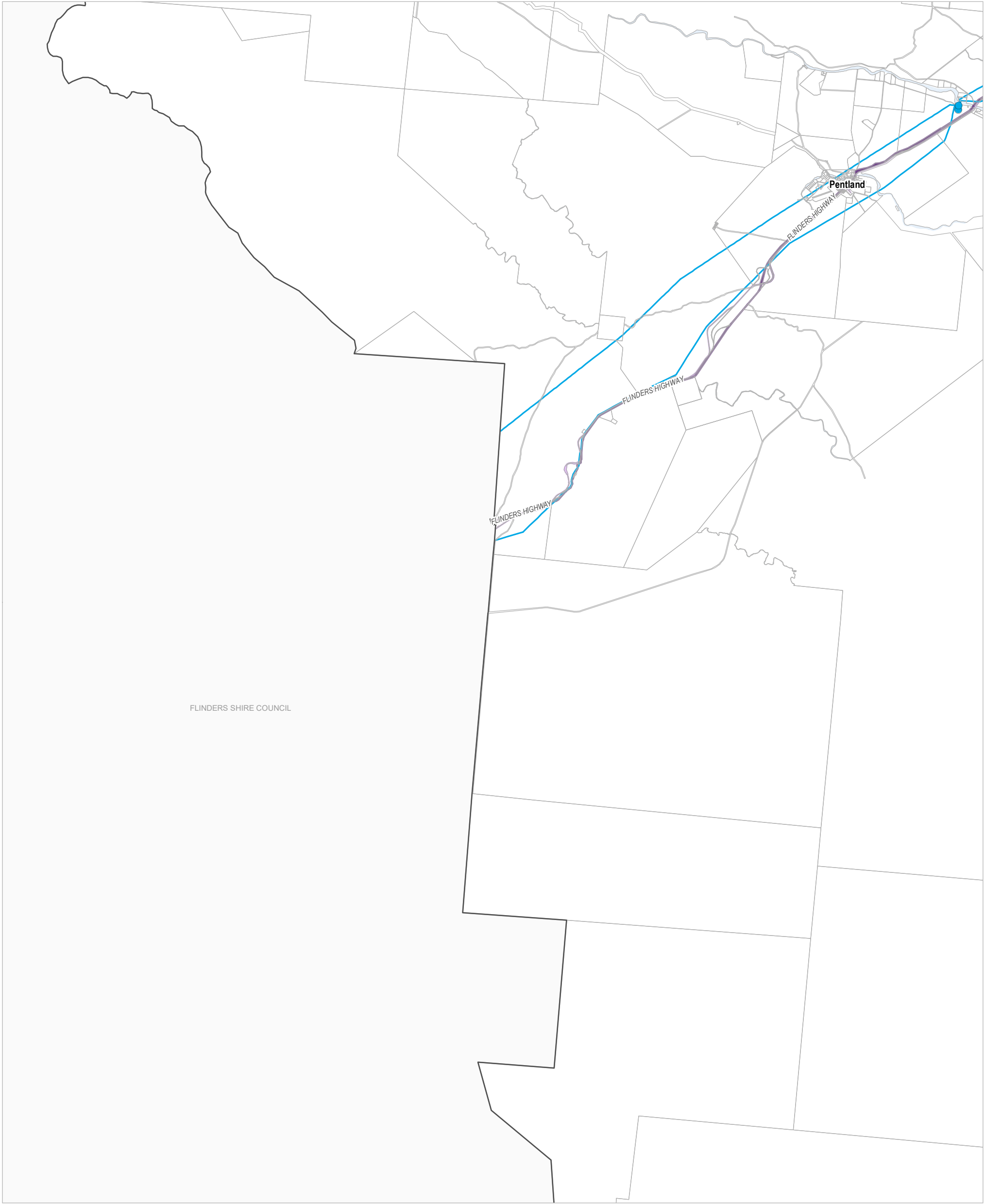
Geocentric Datum of Australia (GDA94)

29/12/2019

Approx Scale @ A3 1:250,000







FLINDERS SHIRE COUNCIL



**Charters Towers  
Regional Town Plan  
Regional Infrastructure  
Overlay Map**

**Transport Infrastructure**

- State Controlled Road
- Railway Corridor
- Future Railway Corridor

**Electricity Infrastructure**

- Powerlink High Voltage Corridor
- Ergon High Voltage Line (above 66kV)
- Ergon Electricity Substations

Note: not all substations shown.

**Aviation Infrastructure - Aviation facility**

- Location
- Building Restriction Area - Zone A
- Building Restriction Area - Zone A/B
- Building Restriction Area - Area of Interest

**Water Infrastructure**

- Bulk Water Storage Infrastructure (Sunwater)

**Other Map Layers**

- Cadastral Boundary
- Local Government Boundary
- Waterway

**DISCLAIMER**

Based on or contains data provided by the State of Queensland (Department of Natural Resources and Mines) [2019]. In consideration of the State permitting use of this data you acknowledge and agree that the State gives no warranty in relation to the data (including accuracy, reliability, completeness, currency or suitability) and accepts no liability (including without limitation, liability in negligence) for any loss, damage or costs (including consequential damage) relating to any use of the data. Data must not be used for direct marketing or be used in breach of the privacy laws.

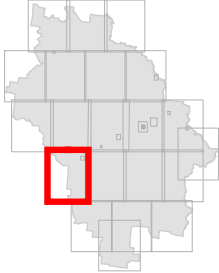
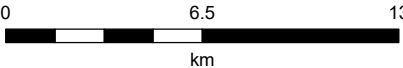
Cadastral boundaries as at December 2019 sourced from QSpatial. Water infrastructure as at 28/07/2017, sourced from QSpatial. Transport and aviation infrastructure as at 03/04/2019, supplied by Department of Transport and Main Roads. Powerlink infrastructure as at 27/06/2018, supplied by Powerlink. Ergon infrastructure as at 08/11/2018, supplied by Energy Queensland.

Refer to State Government mapping for the latest version of the overlay if applicable.

Geocentric Datum of Australia (GDA94)

29/12/2019

Approx Scale @ A3 1:250,000





- Transport Infrastructure**

  - State Controlled Road
  - Railway Corridor
  - Future Railway Corridor

**Electricity Infrastructure**

  - Powerlink High Voltage Corridor
  - Ergon High Voltage Line (above 66kV)
  - Ergon Electricity Substations

Note: not all substations shown.
- Aviation Infrastructure - Aviation facility**

  - Location
  - Building Restriction Area - Zone A
  - Building Restriction Area - Zone A/B
  - Building Restriction Area - Area of Interest

**Water Infrastructure**

  - Bulk Water Storage Infrastructure (Sunwater)
- Other Map Layers**

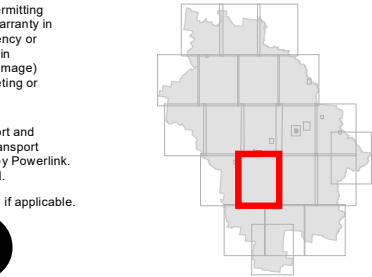
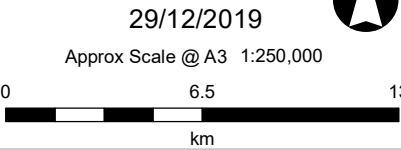
  - Cadastral Boundary
  - Local Government Boundary
  - Waterway

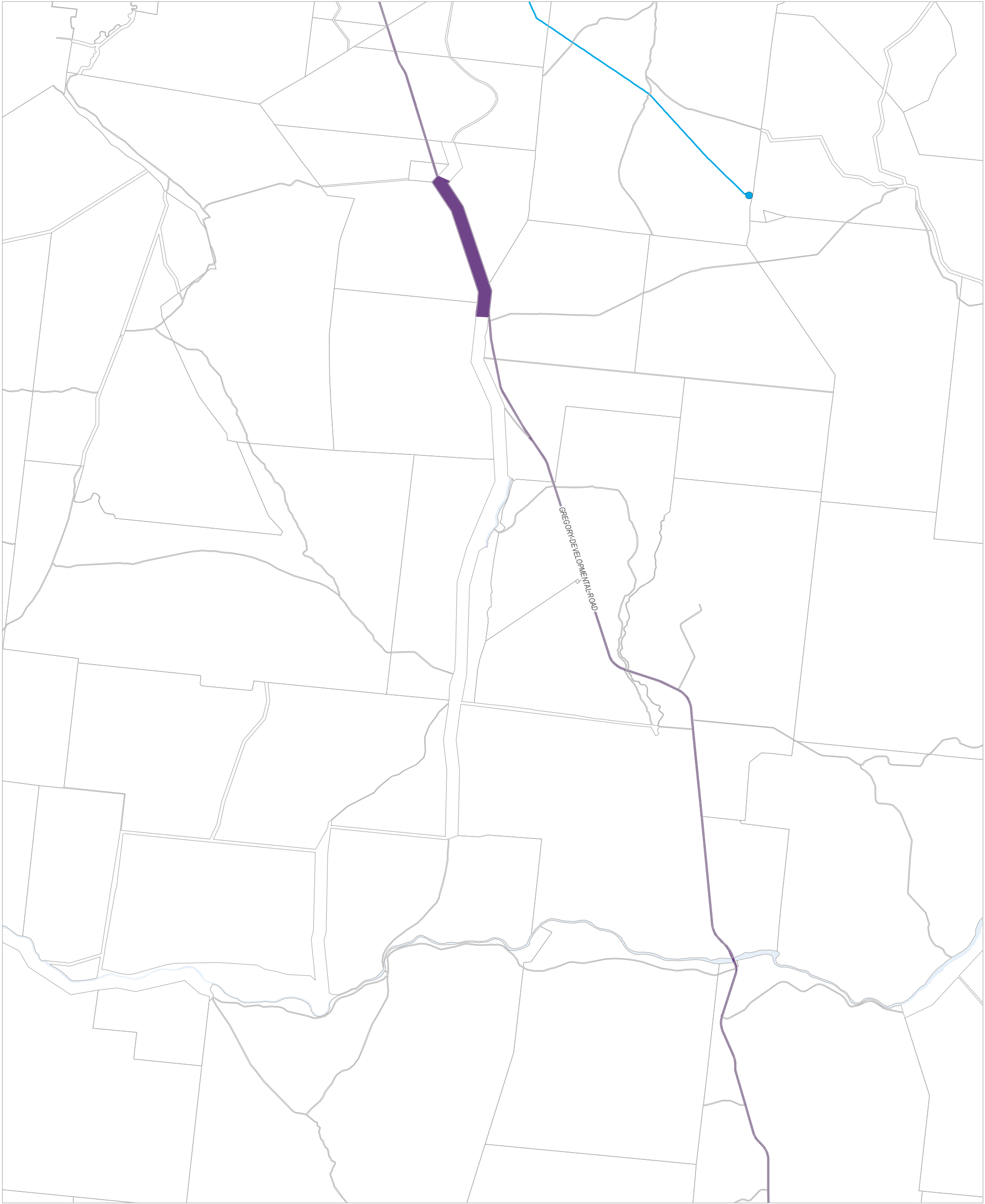
**DISCLAIMER**  
Based on or contains data provided by the State of Queensland (Department of Natural Resources and Mines) [2019]. In consideration of the State permitting use of this data you acknowledge and agree that the State gives no warranty in relation to the data (including accuracy, reliability, completeness, currency or suitability) and accepts no liability (including without limitation, liability in negligence) for any loss, damage or costs (including consequential damage) relating to any use of the data. Data must not be used for direct marketing or be used in breach of the privacy laws.

Cadastral boundaries as at December 2019 sourced from QSpatial.  
Water infrastructure as at 28/07/2017, sourced from QSpatial. Transport and aviation infrastructure as at 03/04/2019, supplied by Department of Transport and Main Roads. Powerlink infrastructure as at 27/06/2018, supplied by Powerlink. Ergon infrastructure as at 08/11/2018, supplied by Energy Queensland.

Refer to State Government mapping for the latest version of the overlay if applicable.

Geocentric Datum of Australia (GDA94)





Charters Towers  
Regional Town Plan  
Regional Infrastructure  
Overlay Map

Transport Infrastructure

- State Controlled Road
- Railway Corridor
- Future Railway Corridor

Electricity Infrastructure

- Powerlink High Voltage Corridor
- Ergon High Voltage Line (above 66kV)
- Ergon Electricity Substations

Note: not all substations shown.

Aviation Infrastructure - Aviation facility

- Location
- Building Restriction Area - Zone A
- Building Restriction Area - Zone A/B
- Building Restriction Area - Area of Interest

Water Infrastructure

- Bulk Water Storage Infrastructure (Sunwater)

Other Map Layers

- Cadastral Boundary
- Local Government Boundary
- Waterway

DISCLAIMER

Based on or contains data provided by the State of Queensland (Department of Natural Resources and Mines) [2019]. In consideration of the State permitting use of this data you acknowledge and agree that the State gives no warranty in relation to the data (including accuracy, reliability, completeness, currency or suitability) and accepts no liability (including without limitation, liability in negligence) for any loss, damage or costs (including consequential damage) relating to any use of the data. Data must not be used for direct marketing or be used in breach of the privacy laws.

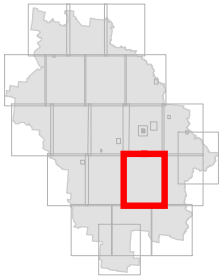
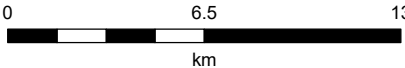
Cadastral boundaries as at December 2019 sourced from QSpatial. Water infrastructure as at 28/07/2017, sourced from QSpatial. Transport and aviation infrastructure as at 03/04/2019, supplied by Department of Transport and Main Roads. Powerlink infrastructure as at 27/06/2018, supplied by Powerlink. Ergon infrastructure as at 08/11/2018, supplied by Energy Queensland.

Refer to State Government mapping for the latest version of the overlay if applicable.

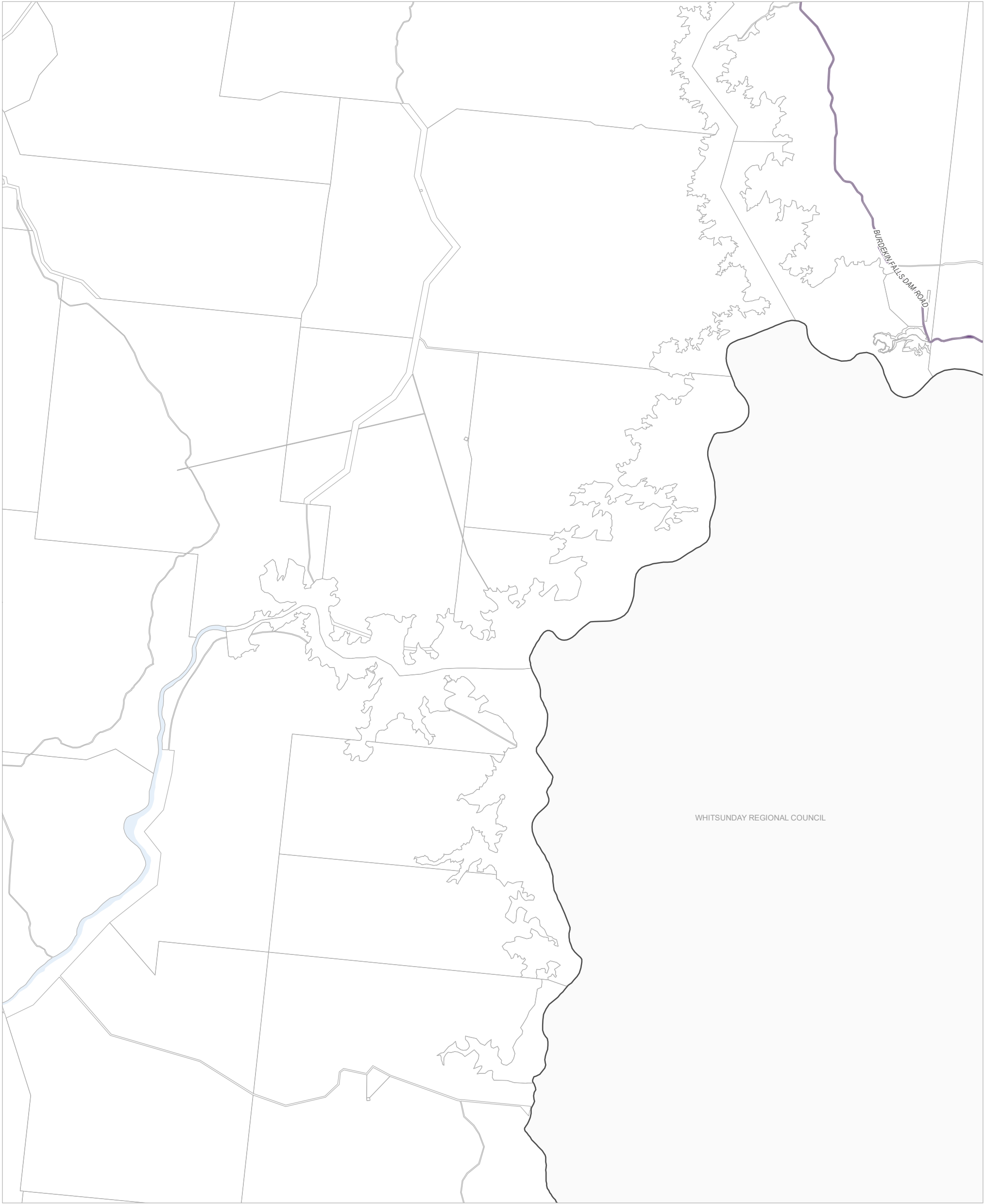
Geocentric Datum of Australia (GDA94)

29/12/2019

Approx Scale @ A3 1:250,000







**Charters Towers  
Regional Town Plan  
Regional Infrastructure  
Overlay Map**

**Transport Infrastructure**

- State Controlled Road
- Railway Corridor
- Future Railway Corridor

**Electricity Infrastructure**

- Powerlink High Voltage Corridor
- Ergon High Voltage Line (above 66kV)
- Ergon Electricity Substations

Note: not all substations shown.

**Aviation Infrastructure - Aviation facility**

- Location
- Building Restriction Area - Zone A
- Building Restriction Area - Zone A/B
- Building Restriction Area - Area of Interest

**Water Infrastructure**

- Bulk Water Storage Infrastructure (Sunwater)

**Other Map Layers**

- Cadastral Boundary
- Local Government Boundary
- Waterway

**DISCLAIMER**

Based on or contains data provided by the State of Queensland (Department of Natural Resources and Mines) [2019]. In consideration of the State permitting use of this data you acknowledge and agree that the State gives no warranty in relation to the data (including accuracy, reliability, completeness, currency or suitability) and accepts no liability (including without limitation, liability in negligence) for any loss, damage or costs (including consequential damage) relating to any use of the data. Data must not be used for direct marketing or be used in breach of the privacy laws.

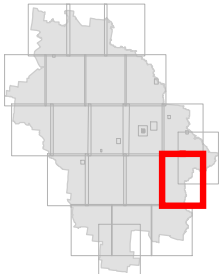
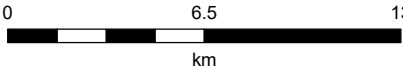
Cadastral boundaries as at December 2019 sourced from QSpatial. Water infrastructure as at 28/07/2017, sourced from QSpatial. Transport and aviation infrastructure as at 03/04/2019, supplied by Department of Transport and Main Roads. Powerlink infrastructure as at 27/06/2018, supplied by Powerlink. Ergon infrastructure as at 08/11/2018, supplied by Energy Queensland.

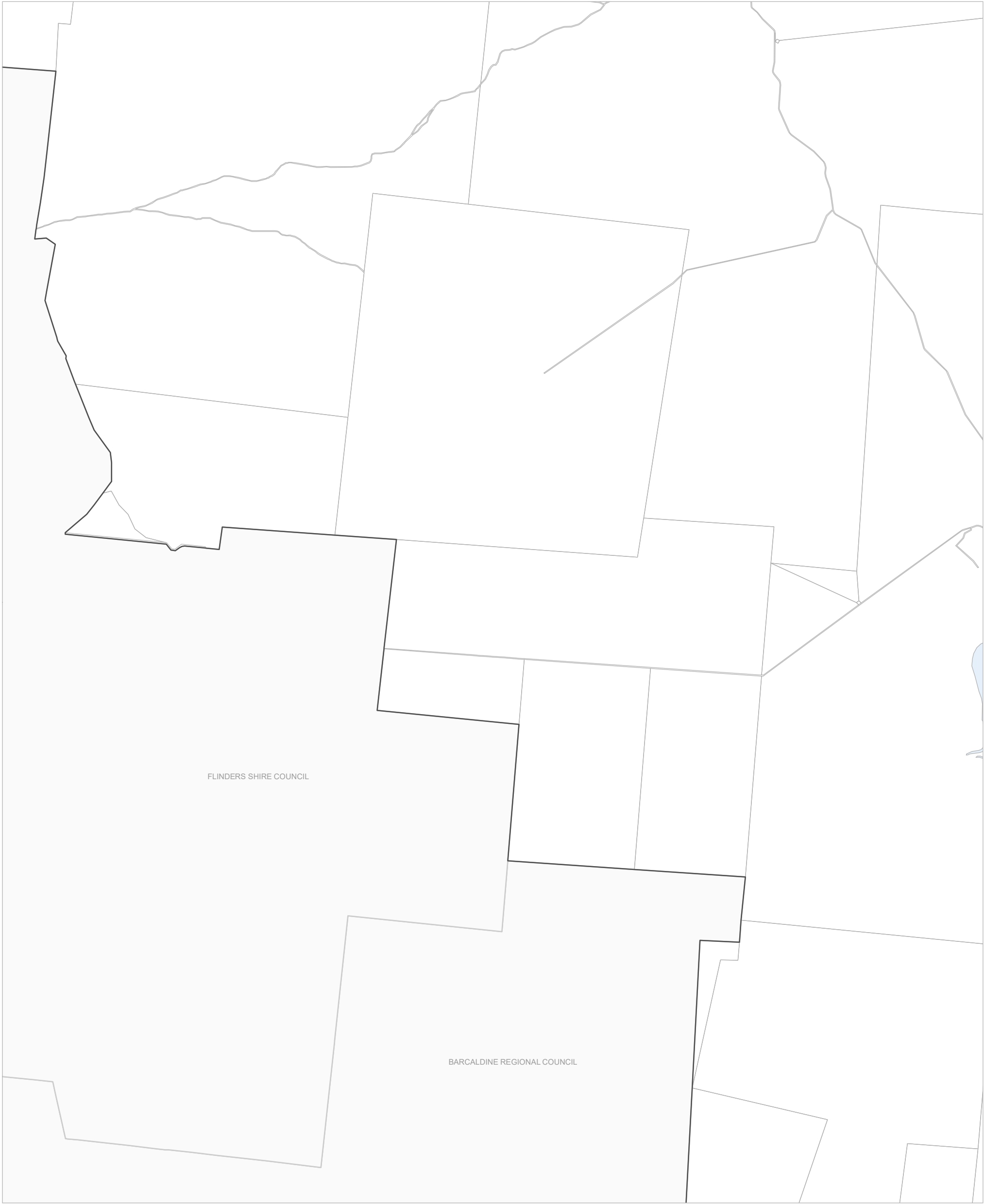
Refer to State Government mapping for the latest version of the overlay if applicable.

Geocentric Datum of Australia (GDA94)

29/12/2019

Approx Scale @ A3 1:250,000





Charters Towers  
Regional Town Plan  
Regional Infrastructure  
Overlay Map

Transport Infrastructure

- State Controlled Road
- Railway Corridor
- Future Railway Corridor

Electricity Infrastructure

- Powerlink High Voltage Corridor
- Ergon High Voltage Line (above 66kV)
- Ergon Electricity Substations

Note: not all substations shown.

Aviation Infrastructure - Aviation facility

- Location
- Building Restriction Area - Zone A
- Building Restriction Area - Zone A/B
- Building Restriction Area - Area of Interest

Water Infrastructure

- Bulk Water Storage Infrastructure (Sunwater)

Other Map Layers

- Cadastral Boundary
- Local Government Boundary
- Waterway

DISCLAIMER

Based on or contains data provided by the State of Queensland (Department of Natural Resources and Mines) [2019]. In consideration of the State permitting use of this data you acknowledge and agree that the State gives no warranty in relation to the data (including accuracy, reliability, completeness, currency or suitability) and accepts no liability (including without limitation, liability in negligence) for any loss, damage or costs (including consequential damage) relating to any use of the data. Data must not be used for direct marketing or be used in breach of the privacy laws.

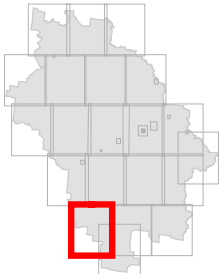
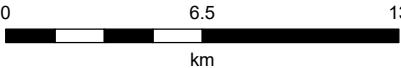
Cadastral boundaries as at December 2019 sourced from QSpatial. Water infrastructure as at 28/07/2017, sourced from QSpatial. Transport and aviation infrastructure as at 03/04/2019, supplied by Department of Transport and Main Roads. Powerlink infrastructure as at 27/06/2018, supplied by Powerlink. Ergon infrastructure as at 08/11/2018, supplied by Energy Queensland.

Refer to State Government mapping for the latest version of the overlay if applicable.

Geocentric Datum of Australia (GDA94)

29/12/2019

Approx Scale @ A3 1:250,000





ISAAC REGIONAL COUNCIL



**Charters Towers  
Regional Town Plan  
Regional Infrastructure  
Overlay Map**

**Transport Infrastructure**

- State Controlled Road
- Railway Corridor
- Future Railway Corridor

**Electricity Infrastructure**

- Powerlink High Voltage Corridor
- Ergon High Voltage Line (above 66kV)
- Ergon Electricity Substations

Note: not all substations shown.

**Aviation Infrastructure - Aviation facility**

- Location
- Building Restriction Area - Zone A
- Building Restriction Area - Zone A/B
- Building Restriction Area - Area of Interest

**Water Infrastructure**

- Bulk Water Storage Infrastructure (Sunwater)

**Other Map Layers**

- Cadastral Boundary
- Local Government Boundary
- Waterway

**DISCLAIMER**

Based on or contains data provided by the State of Queensland (Department of Natural Resources and Mines) [2019]. In consideration of the State permitting use of this data you acknowledge and agree that the State gives no warranty in relation to the data (including accuracy, reliability, completeness, currency or suitability) and accepts no liability (including without limitation, liability in negligence) for any loss, damage or costs (including consequential damage) relating to any use of the data. Data must not be used for direct marketing or be used in breach of the privacy laws.

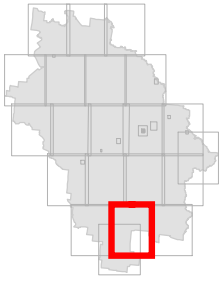
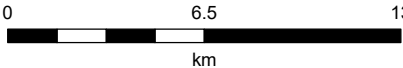
Cadastral boundaries as at December 2019 sourced from QSpatial. Water infrastructure as at 28/07/2017, sourced from QSpatial. Transport and aviation infrastructure as at 03/04/2019, supplied by Department of Transport and Main Roads. Powerlink infrastructure as at 27/06/2018, supplied by Powerlink. Ergon infrastructure as at 08/11/2018, supplied by Energy Queensland.

Refer to State Government mapping for the latest version of the overlay if applicable.

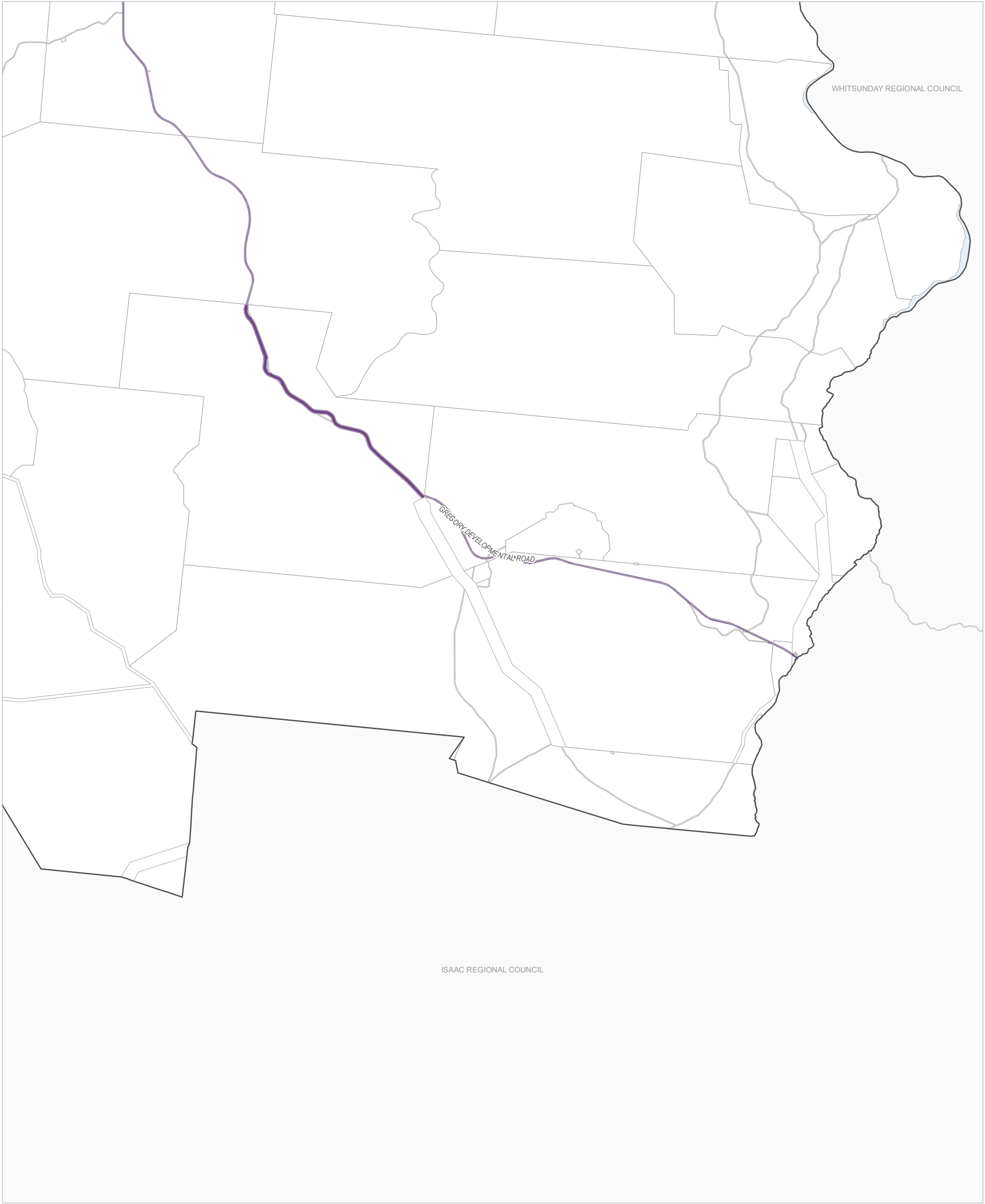
Geocentric Datum of Australia (GDA94)

29/12/2019

Approx Scale @ A3 1:250,000







Charters Towers  
Regional Town Plan  
Regional Infrastructure  
Overlay Map

Transport Infrastructure

- State Controlled Road
- Railway Corridor
- Future Railway Corridor

Electricity Infrastructure

- Powerlink High Voltage Corridor
- Ergon High Voltage Line (above 66kV)
- Ergon Electricity Substations

Note: not all substations shown.

Aviation Infrastructure - Aviation facility

- Location
- Building Restriction Area - Zone A
- Building Restriction Area - Zone A/B
- Building Restriction Area - Area of Interest

Water Infrastructure

- Bulk Water Storage Infrastructure (Sunwater)

Other Map Layers

- Cadastral Boundary
- Local Government Boundary
- Waterway

DISCLAIMER

Based on or contains data provided by the State of Queensland (Department of Natural Resources and Mines) [2019]. In consideration of the State permitting use of this data you acknowledge and agree that the State gives no warranty in relation to the data (including accuracy, reliability, completeness, currency or suitability) and accepts no liability (including without limitation, liability in negligence) for any loss, damage or costs (including consequential damage) relating to any use of the data. Data must not be used for direct marketing or be used in breach of the privacy laws.

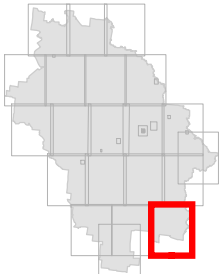
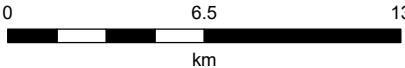
Cadastral boundaries as at December 2019 sourced from QSpatial. Water infrastructure as at 28/07/2017, sourced from QSpatial. Transport and aviation infrastructure as at 03/04/2019, supplied by Department of Transport and Main Roads. Powerlink infrastructure as at 27/06/2018, supplied by Powerlink. Ergon infrastructure as at 08/11/2018, supplied by Energy Queensland.

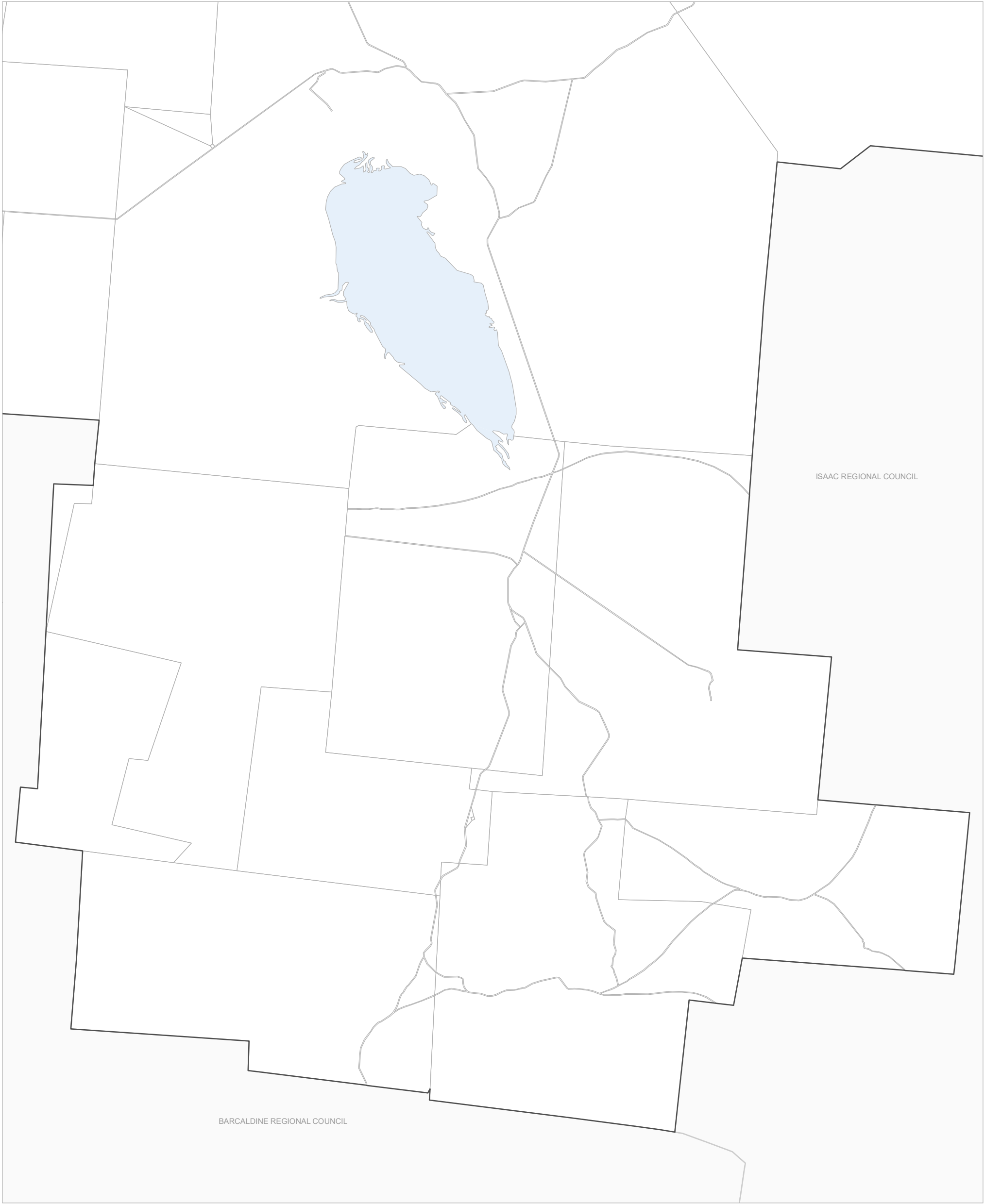
Refer to State Government mapping for the latest version of the overlay if applicable.

Geocentric Datum of Australia (GDA94)

29/12/2019

Approx Scale @ A3 1:250,000





Charters Towers  
Regional Town Plan  
Regional Infrastructure  
Overlay Map

Transport Infrastructure

- State Controlled Road
- Railway Corridor
- Future Railway Corridor

Electricity Infrastructure

- Powerlink High Voltage Corridor
- Ergon High Voltage Line (above 66kV)
- Ergon Electricity Substations

Note: not all substations shown.

Aviation Infrastructure - Aviation facility

- Location
- Building Restriction Area - Zone A
- Building Restriction Area - Zone A/B
- Building Restriction Area - Area of Interest

Water Infrastructure

- Bulk Water Storage Infrastructure (Sunwater)

Other Map Layers

- Cadastral Boundary
- Local Government Boundary
- Waterway

DISCLAIMER

Based on or contains data provided by the State of Queensland (Department of Natural Resources and Mines) [2019]. In consideration of the State permitting use of this data you acknowledge and agree that the State gives no warranty in relation to the data (including accuracy, reliability, completeness, currency or suitability) and accepts no liability (including without limitation, liability in negligence) for any loss, damage or costs (including consequential damage) relating to any use of the data. Data must not be used for direct marketing or be used in breach of the privacy laws.

Cadastral boundaries as at December 2019 sourced from QSpatial. Transport and water infrastructure as at 28/07/2017, sourced from QSpatial. Transport and aviation infrastructure as at 03/04/2019, supplied by Department of Transport and Main Roads. Powerlink infrastructure as at 27/06/2018, supplied by Powerlink. Ergon infrastructure as at 08/11/2018, supplied by Energy Queensland.

Refer to State Government mapping for the latest version of the overlay if applicable.

Geocentric Datum of Australia (GDA94)

29/12/2019

Approx Scale @ A3 1:250,000

