


























- |   |   |
|---|---|
|  Priority Infrastructure Area (PIA) Boundary |  Recreation and Open Space                 |
| <b>Zone</b>   |  Environmental Management and Conservation |
|  Centre                                      |  Rural Residential                         |
|  General Residential                         |  Emerging Community                        |
|  Industry                                    |  Rural                                     |
|  Industry Investigation                      |  Special Purpose                           |
|  Community Facilities                        |  Township                                  |
|  Minor Tourism                               |  Precinct Boundary                         |

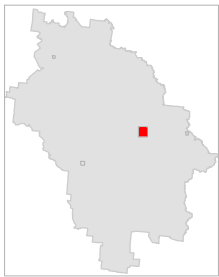
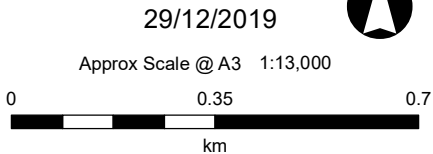
- Precinct**
-  CF1 - Hospital and Health Care Services Precinct
  -  RR1 - Environs Precinct
  -  RR2 - Hervey Range Precinct
  -  SP1 - Airport Precinct
  -  SP2 - Defence Precinct
  -  SP3 - Sales Yard Precinct
- Other Map Layers**
-  Cadastral Boundary
  -  Waterway
  -  Railway Network
  -  Major Roads

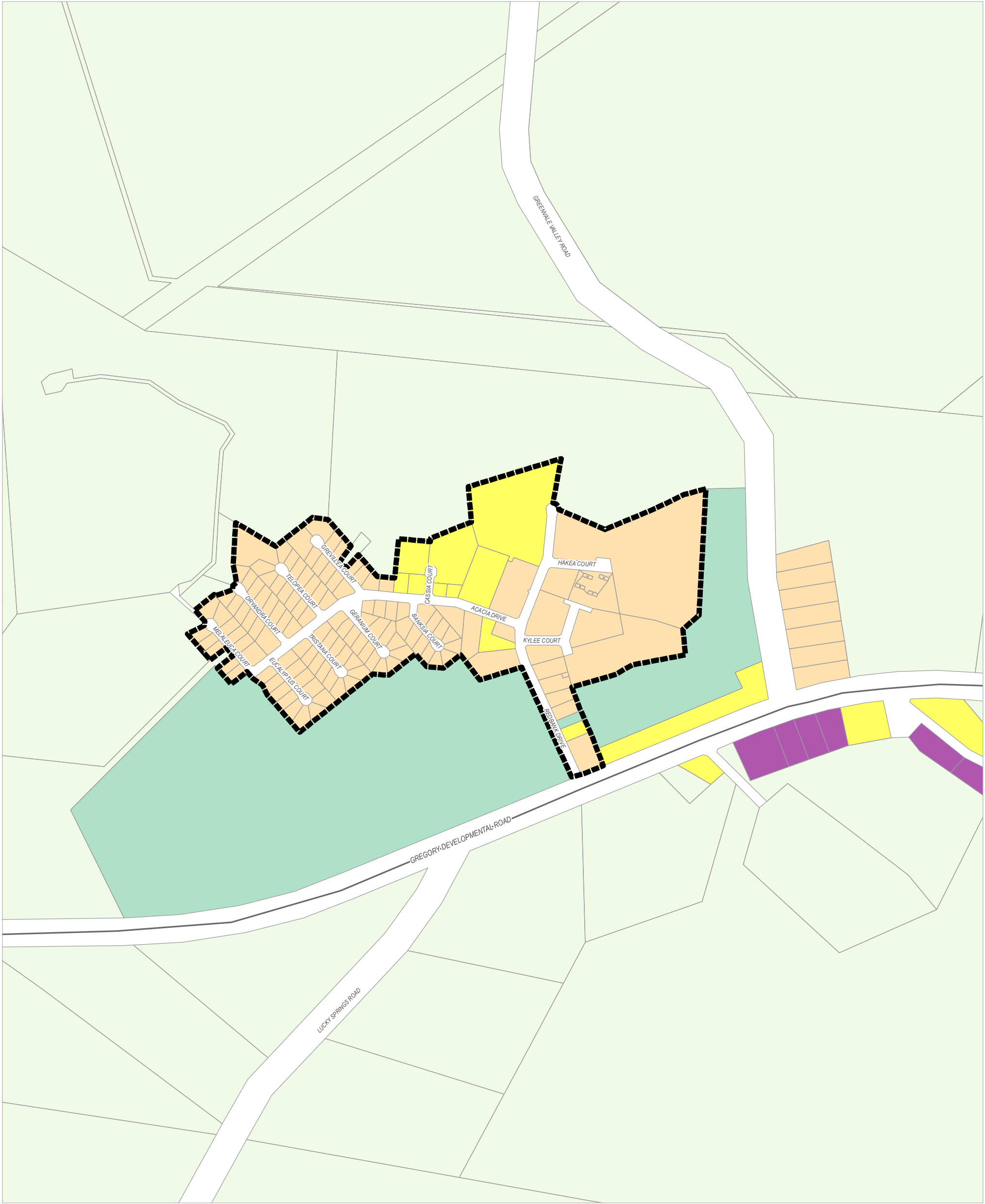
**DISCLAIMER**  
Based on or contains data provided by the State of Queensland (Department of Natural Resources and Mines) [2019]. In consideration of the State permitting use of this data you acknowledge and agree that the State gives no warranty in relation to the data (including accuracy, reliability, completeness, currency or suitability) and accepts no liability (including without limitation, liability in negligence) for any loss, damage or costs (including consequential damage) relating to any use of the data. Data must not be used for direct marketing or be used in breach of the privacy laws.
















This map contains features that have been digitised and are approximately located.











Cadastral boundaries as at December 2019 sourced from QSpatial.

Geocentric Datum of Australia (GDA94)





- |   |   |
|---|---|
|  Priority Infrastructure Area (PIA) Boundary |  Recreation and Open Space                 |
| <b>Zone</b>   |  Environmental Management and Conservation |
|  Centre                                      |  Rural Residential                         |
|  General Residential                         |  Emerging Community                        |
|  Industry                                    |  Rural                                     |
|  Industry Investigation                      |  Special Purpose                           |
|  Community Facilities                        |  Township                                  |
|  Minor Tourism                               |  Precinct Boundary                         |

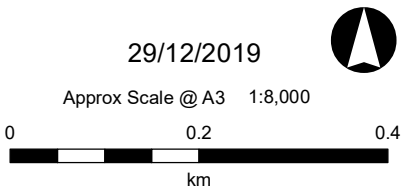
- Precinct**
-  CF1 - Hospital and Health Care Services Precinct
  -  RR1 - Environs Precinct
  -  RR2 - Hervey Range Precinct
  -  SP1 - Airport Precinct
  -  SP2 - Defence Precinct
  -  SP3 - Sales Yard Precinct
- Other Map Layers**
-  Cadastral Boundary
  -  Waterway
  -  Railway Network
  -  Major Roads

**DISCLAIMER**  
Based on or contains data provided by the State of Queensland (Department of Natural Resources and Mines) [2019]. In consideration of the State permitting use of this data you acknowledge and agree that the State gives no warranty in relation to the data (including accuracy, reliability, completeness, currency or suitability) and accepts no liability (including without limitation, liability in negligence) for any loss, damage or costs (including consequential damage) relating to any use of the data. Data must not be used for direct marketing or be used in breach of the privacy laws.

This map contains features that have been digitised and are approximately located.

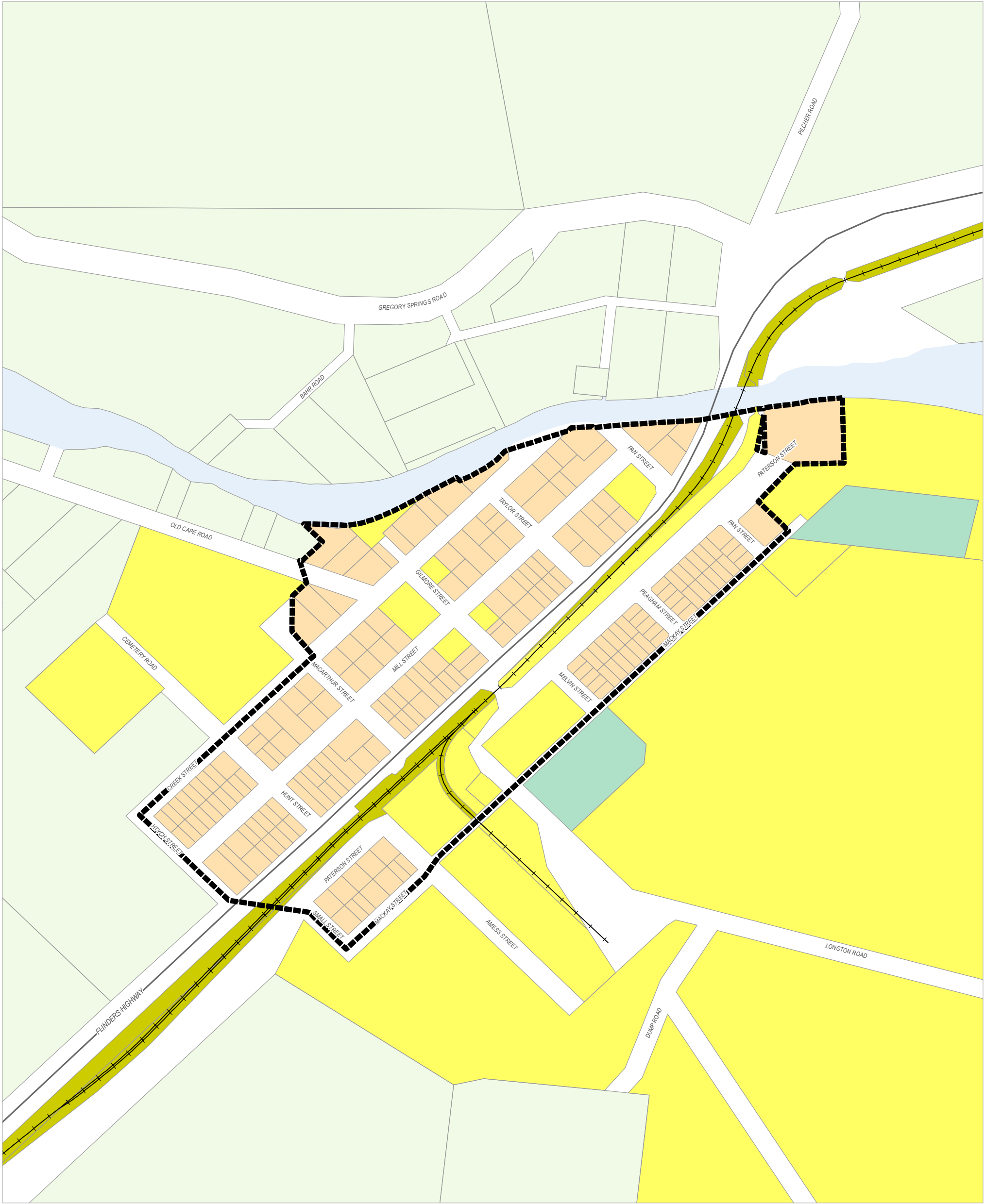
Cadastral boundaries as at December 2019 sourced from QSpatial.








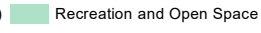
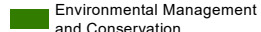
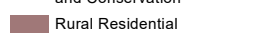


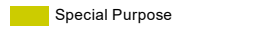

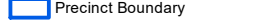
Geocentric Datum of Australia (GDA94)













**Priority Infrastructure Area  
Map - LGIP 1.2  
Greenvale**





-  Priority Infrastructure Area (PIA) Boundary
- Zone**
-  Centre
  -  General Residential
  -  Industry
  -  Industry Investigation
  -  Community Facilities
  -  Minor Tourism
  -  Recreation and Open Space
  -  Environmental Management and Conservation
  -  Rural Residential
  -  Emerging Community
  -  Rural
  -  Special Purpose
  -  Township
  -  Precinct Boundary

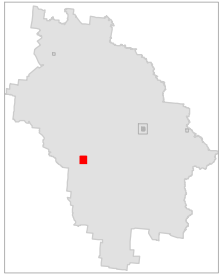
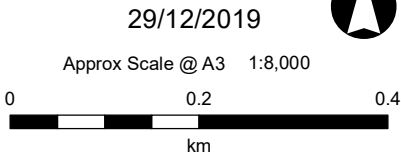
- Precinct**
-  CF1 - Hospital and Health Care Services Precinct
  -  RR1 - Environs Precinct
  -  RR2 - Hervey Range Precinct
  -  SP1 - Airport Precinct
  -  SP2 - Defence Precinct
  -  SP3 - Sales Yard Precinct
- Other Map Layers**
-  Cadastral Boundary
  -  Waterway
  -  Railway Network
  -  Major Roads

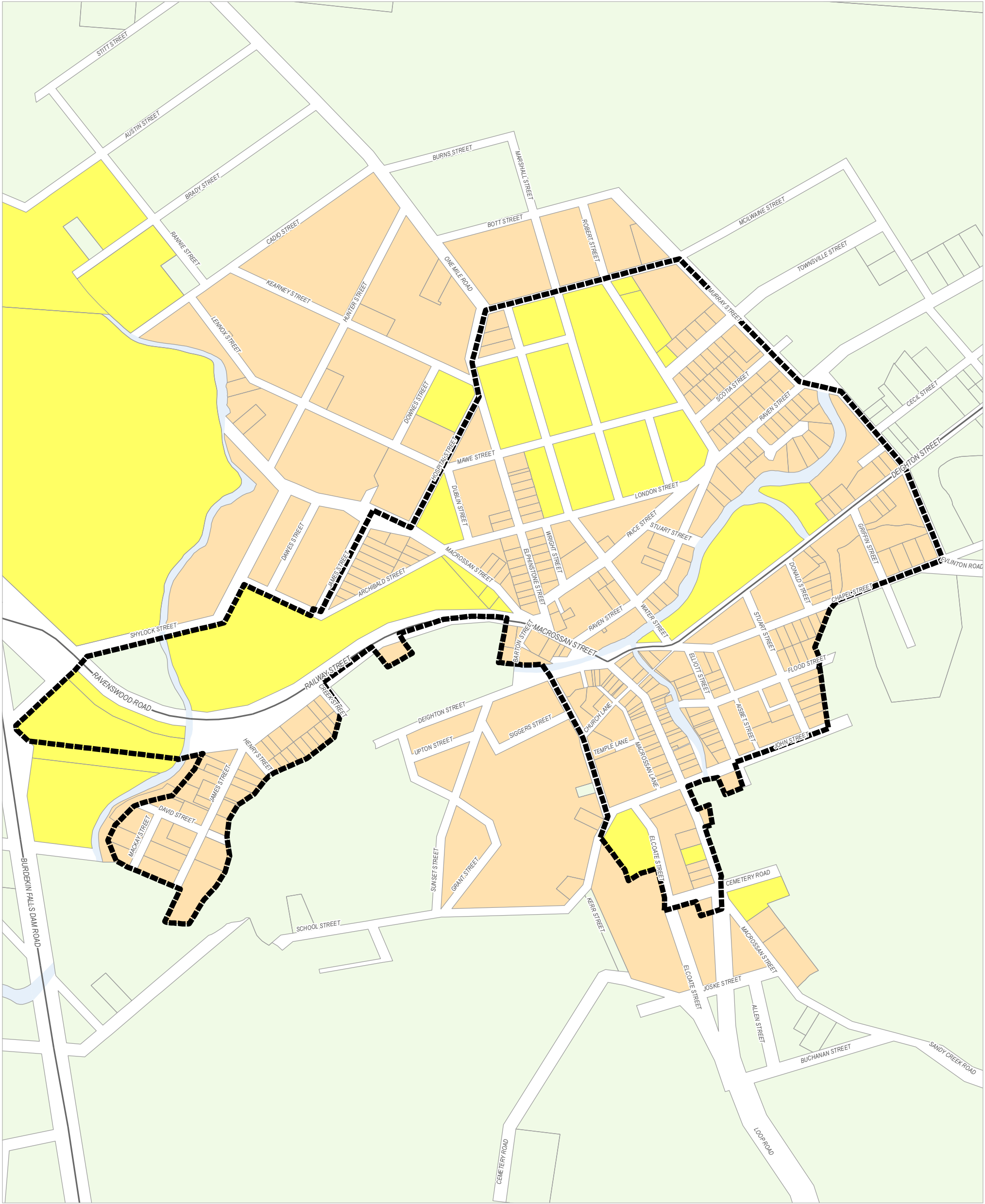
**DISCLAIMER**  
Based on or contains data provided by the State of Queensland (Department of Natural Resources and Mines) [2019]. In consideration of the State permitting use of this data you acknowledge and agree that the State gives no warranty in relation to the data (including accuracy, reliability, completeness, currency or suitability) and accepts no liability (including without limitation, liability in negligence) for any loss, damage or costs (including consequential damage) relating to any use of the data. Data must not be used for direct marketing or be used in breach of the privacy laws.
















This map contains features that have been digitised and are approximately located.











Cadastral boundaries as at December 2019 sourced from QSpatial.

Geocentric Datum of Australia (GDA94)





- |   |   |
|---|---|
|  Priority Infrastructure Area (PIA) Boundary |  Recreation and Open Space                 |
| <b>Zone</b>   |  Environmental Management and Conservation |
|  Centre                                      |  Rural Residential                         |
|  General Residential                         |  Emerging Community                        |
|  Industry                                    |  Rural                                     |
|  Industry Investigation                      |  Special Purpose                           |
|  Community Facilities                        |  Township                                  |
|  Minor Tourism                               |  Precinct Boundary                         |

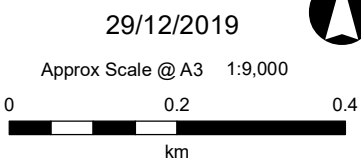
- Precinct**
-  CF1 - Hospital and Health Care Services Precinct
  -  RR1 - Environs Precinct
  -  RR2 - Hervey Range Precinct
  -  SP1 - Airport Precinct
  -  SP2 - Defence Precinct
  -  SP3 - Sales Yard Precinct
- Other Map Layers**
-  Cadastral Boundary
  -  Waterway
  -  Railway Network
  -  Major Roads

**DISCLAIMER**  
Based on or contains data provided by the State of Queensland (Department of Natural Resources and Mines) [2019]. In consideration of the State permitting use of this data you acknowledge and agree that the State gives no warranty in relation to the data (including accuracy, reliability, completeness, currency or suitability) and accepts no liability (including without limitation, liability in negligence) for any loss, damage or costs (including consequential damage) relating to any use of the data. Data must not be used for direct marketing or be used in breach of the privacy laws.

This map contains features that have been digitised and are approximately located.

Cadastral boundaries as at December 2019 sourced from QSpatial.

Geocentric Datum of Australia (GDA94)



**Priority Infrastructure Area  
Map - LGIP 1.4  
Ravenswood**