





**Charters Towers
Regional Council
Local Government
Infrastructure Plan
(LGIP)**

- **Priority Infrastructure Area (PIA)**
Boundary
- Existing Trunk Water**
 - Distribution Main, <= 100mm
 - Distribution Main, 150mm
 - Distribution Main, 200mm
 - Water Main, 150mm
 - Water Main, 200mm
 - Water Main, 525mm
 - Raw Water Rising Main, 150mm
 - Raw Water Rising Main, 200mm
 - Bore

- **Pumps in River**
- **Highlift Pump**
- **Highlift Pump and Treatment Plant**
- **Water Reservoir**
- **Water Reservoir and Treatment Plant**
- **Water Treatment Plant**
- **Proposed Water Reservoir Site**

- Future Trunk Upgrades**
 - WSN-01
 - WSN-02 and 04
 - WSN-03
 - WSN-05
- Water Service Catchment**
 - Charters Towers
 - Greenvale
 - Pentland
 - Ravenswood
- Other Map Layers**
 - Cadastral Boundary
 - Waterway
 - Railway Network

DISCLAIMER
Based on or contains data provided by the State of Queensland (Department of Natural Resources and Mines) [2019]. In consideration of the State permitting use of this data you acknowledge and agree that the State gives no warranty in relation to the data (including accuracy, reliability, completeness, currency or suitability) and accepts no liability (including without limitation, liability in negligence) for any loss, damage or costs (including consequential damage) relating to any use of the data. Data must not be used for direct marketing or be used in breach of the privacy laws.

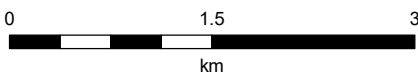

This map contains features that have been digitised and are approximately located.

Cadastral boundaries as at December 2019 sourced from QSpatial.

Geocentric Datum of Australia (GDA94)

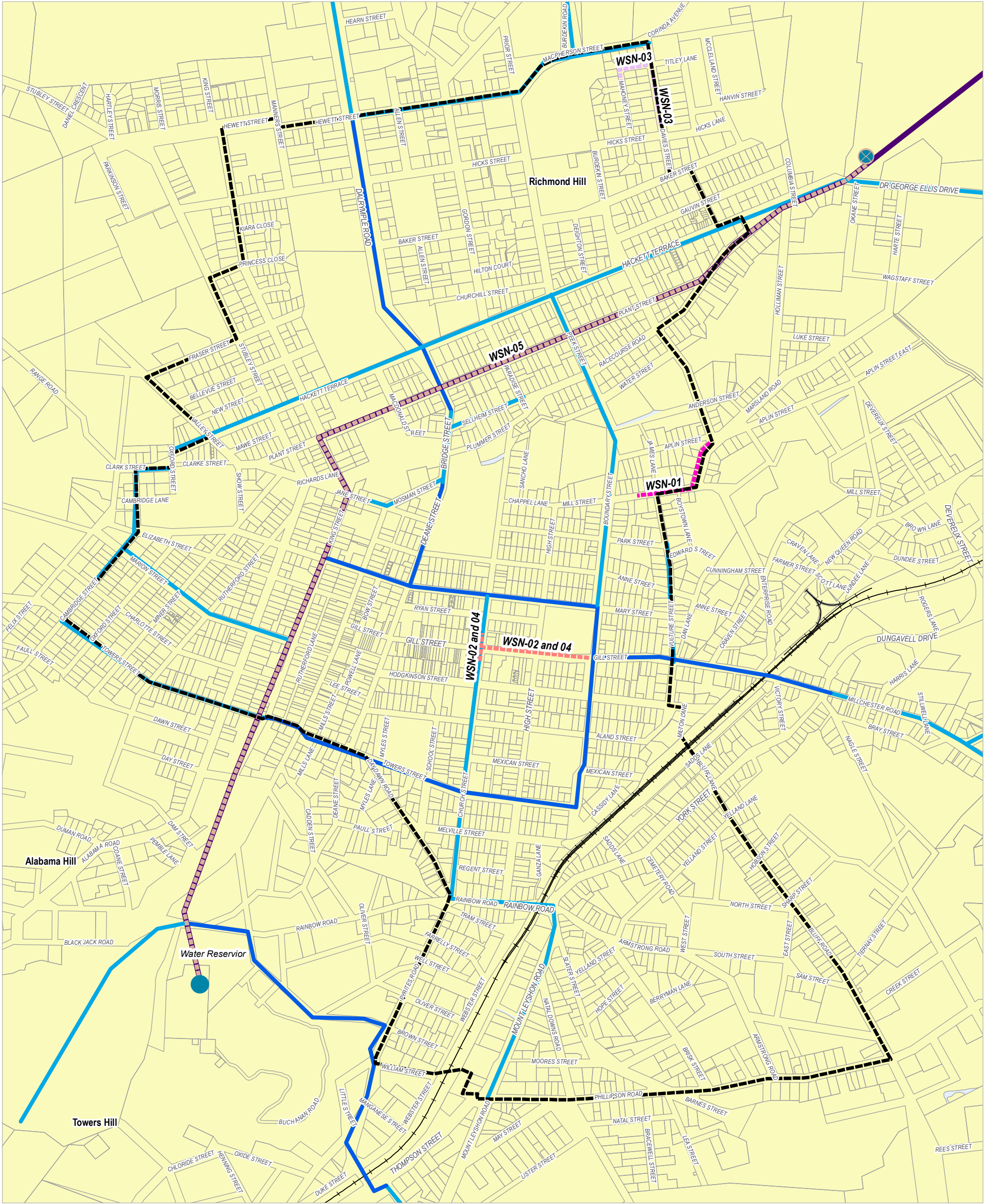
29/12/2019

Approx Scale @ A3 1:56,000





**Plan for Trunk Water
Infrastructure - LGIP 2.1a
Charters Towers Surrounds**



**Charters Towers
Regional Council
Local Government
Infrastructure Plan
(LGIP)**

- Priority Infrastructure Area (PIA)**
Boundary
- Existing Trunk Water**
- Distribution Main, <= 100mm
 - Distribution Main, 150mm
 - Distribution Main, 200mm
 - Water Main, 150mm
 - Water Main, 200mm
 - Water Main, 525mm
 - Raw Water Rising Main, 150mm
 - Raw Water Rising Main, 200mm

- Bore
- Pumps in River
- Highlift Pump
- Highlift Pump and Treatment Plant
- Water Reservoir
- Water Reservoir and Treatment Plant
- Water Treatment Plant
- Proposed Water Reservoir Site

- Future Trunk Upgrades**
- WSN-01
 - WSN-02 and 04
 - WSN-03
 - WSN-05
- Water Service Catchment**
- Charters Towers
 - Greenvale
 - Pentland
 - Ravenswood
- Other Map Layers**
- Cadastral Boundary
 - Waterway
 - Railway Network

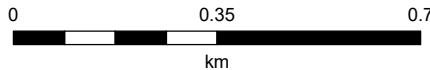
DISCLAIMER
Based on or contains data provided by the State of Queensland (Department of Natural Resources and Mines) [2019]. In consideration of the State permitting use of this data you acknowledge and agree that the State gives no warranty in relation to the data (including accuracy, reliability, completeness, currency or suitability) and accepts no liability (including without limitation, liability in negligence) for any loss, damage or costs (including consequential damage) relating to any use of the data. Data must not be used for direct marketing or be used in breach of the privacy laws.

This map contains features that have been digitised and are approximately located.
Cadastral boundaries as at December 2019 sourced from QSpatial.

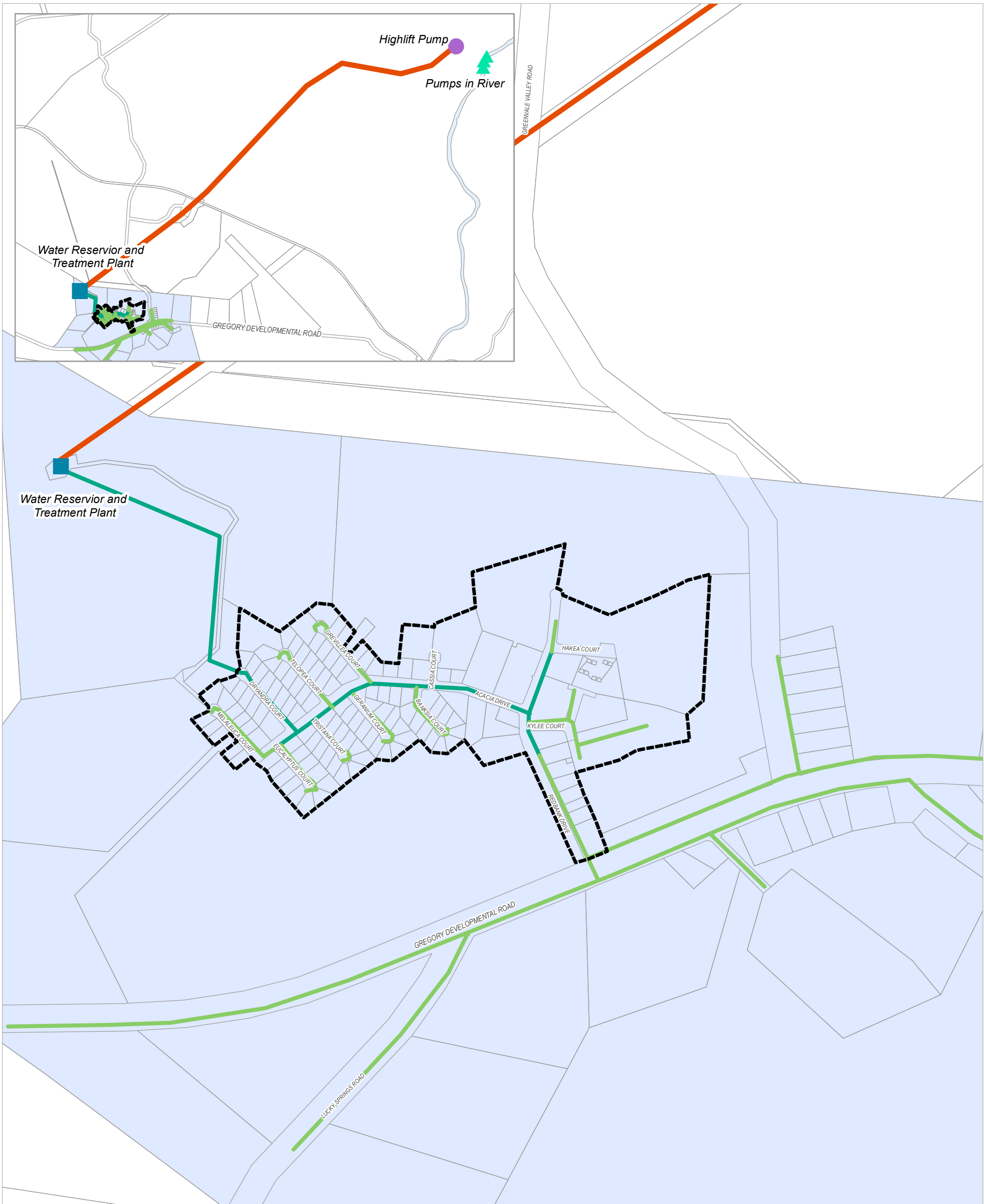
Geocentric Datum of Australia (GDA94)

















29/12/2019












Approx Scale @ A3 1:13,000



**Plan for Trunk Water
Infrastructure - LGIP 2.1b
Charters Towers Urban Area**



- | | |
|---|---|
|  Priority Infrastructure Area (PIA)
Boundary |  Bore |
|  Existing Trunk Water
Distribution Main, <= 100mm |  Pumps in River |
|  Distribution Main, 150mm |  Highlift Pump |
|  Distribution Main, 200mm |  Highlift Pump and Treatment Plant |
|  Water Main, 150mm |  Water Reservoir |
|  Water Main, 200mm |  Water Reservoir and Treatment Plant |
|  Water Main, 525mm |  Water Treatment Plant |
|  Raw Water Rising Main, 150mm | |
|  Raw Water Rising Main, 200mm | |

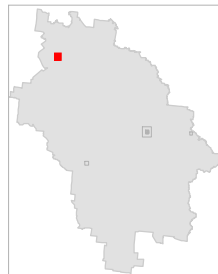
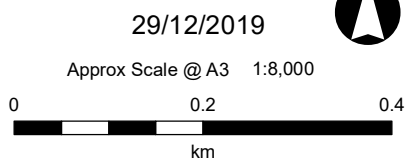
- Future Trunk Upgrades**
-  WSN-01
 -  WSN-02 and 04
 -  WSN-03
 -  WSN-05
- Water Service Catchment**
-  Charters Towers
 -  Greenvale
 -  Pentland
 -  Ravenswood
- Other Map Layers**
-  Cadastral Boundary
 -  Waterway
 -  Railway Network

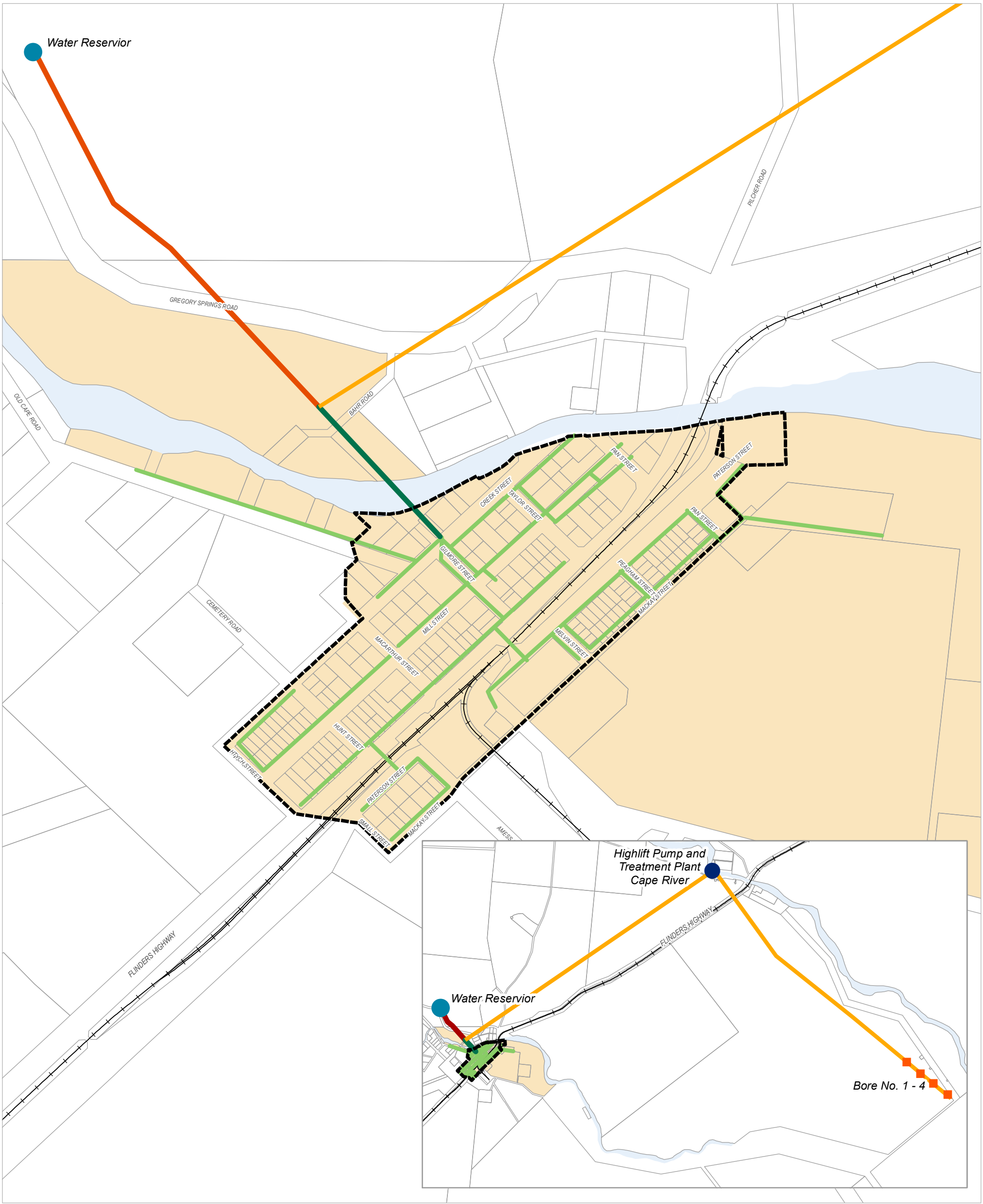
DISCLAIMER
Based on or contains data provided by the State of Queensland (Department of Natural Resources and Mines) [2019]. In consideration of the State permitting use of this data you acknowledge and agree that the State gives no warranty in relation to the data (including accuracy, reliability, completeness, currency or suitability) and accepts no liability (including without limitation, liability in negligence) for any loss, damage or costs (including consequential damage) relating to any use of the data. Data must not be used for direct marketing or be used in breach of the privacy laws.


This map contains features that have been digitised and are approximately located.

Cadastral boundaries as at December 2019 sourced from QSpatial.

Geocentric Datum of Australia (GDA94)







Charters Towers Regional Council
Local Government Infrastructure Plan (LGIP)

Priority Infrastructure Area (PIA)

- Boundary

Existing Trunk Water

- Distribution Main, <= 100mm
- Distribution Main, 150mm
- Distribution Main, 200mm
- Water Main, 150mm
- Water Main, 200mm
- Water Main, 525mm
- Raw Water Rising Main, 150mm
- Raw Water Rising Main, 200mm

Other Map Layers

- Cadastral Boundary
- Waterway
- Railway Network

Legend

- Bore
- Pumps in River
- Highlift Pump
- Highlift Pump and Treatment Plant
- Water Reservoir
- Water Reservoir and Treatment Plant
- Water Treatment Plant

Future Trunk Upgrades

- WSN-01
- WSN-02 and 04
- WSN-03
- WSN-05

Water Service Catchment

- Charters Towers
- Greenvale
- Pentland
- Ravenswood

Other Map Layers

- Cadastral Boundary
- Waterway
- Railway Network

DISCLAIMER

Based on or contains data provided by the State of Queensland (Department of Natural Resources and Mines) [2019]. In consideration of the State permitting use of this data you acknowledge and agree that the State gives no warranty in relation to the data (including accuracy, reliability, completeness, currency or suitability) and accepts no liability (including without limitation, liability in negligence) for any loss, damage or costs (including consequential damage) relating to any use of the data. Data must not be used for direct marketing or be used in breach of the privacy laws.

This map contains features that have been digitised and are approximately located.


Cadastral boundaries as at December 2019 sourced from QSpatial.

Geocentric Datum of Australia (GDA94)


29/12/2019

Approx Scale @ A3 1:10,000

0 0.25 0.5 km



Plan for Trunk Water Infrastructure - LGIP 2.3 Pentland



29/12/2019

Approx Scale @ A3 1:9,000

0 0.2 0.4

km

