

**Charters Towers
Regional Council
Local Government
Infrastructure Plan
(LGIP)**

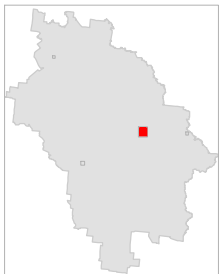
- | | |
|---|------------------------------------|
| Priority Infrastructure Area (PIA) Boundary | Transport Service Catchment |
| Existing Trunk Infrastructure | All of Local Government Area |
| State Controlled Road | Other Map Layers |
| Arterial Road | Cadastral Boundary |
| Collector Road | Waterway |
| Roundabout | Railway Network |
| Future Trunk Upgrades | |
| TN-01 | |
| TN-02 | |
| TN-03 | |

DISCLAIMER
Based on or contains data provided by the State of Queensland (Department of Natural Resources and Mines) [2019]. In consideration of the State permitting use of this data you acknowledge and agree that the State gives no warranty in relation to the data (including accuracy, reliability, completeness, currency or suitability) and accepts no liability (including without limitation, liability in negligence) for any loss, damage or costs (including consequential damage) relating to any use of the data. Data must not be used for direct marketing or be used in breach of the privacy laws.

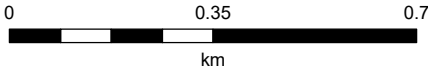
This map contains features that have been digitised and are approximately located.

Cadastral boundaries as at December 2019 sourced from QSpatial.

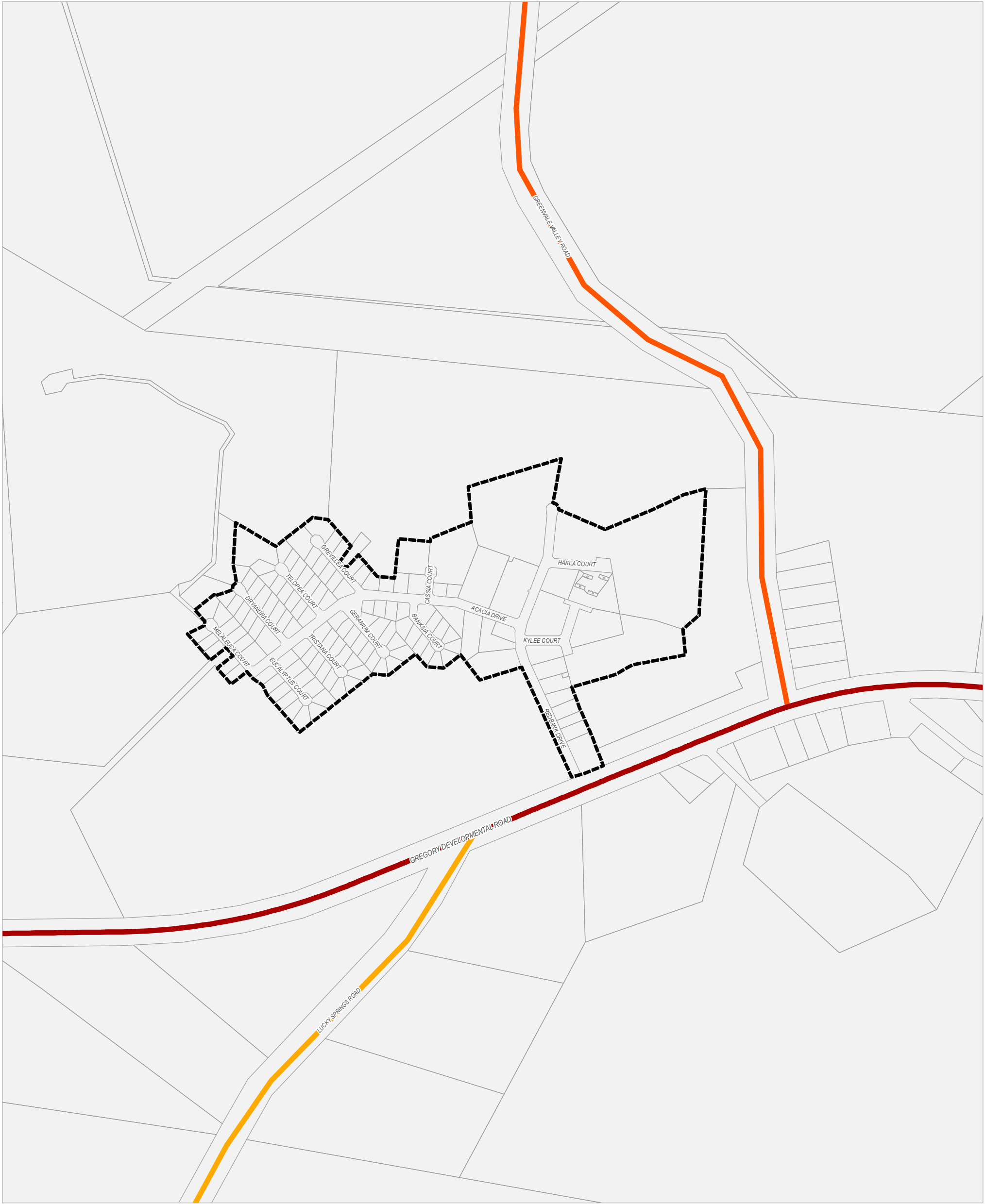
Geocentric Datum of Australia (GDA94)



29/12/2019
Approx Scale @ A3 1:13,000




**Plan for Trunk Transport
Infrastructure - LGIP 5.1
Charters Towers Urban Area**












Charters Towers
Regional Council
Local Government
Infrastructure Plan
(LGIP)


-  Priority Infrastructure Area (PIA) Boundary

Existing Trunk Infrastructure




 -  State Controlled Road
 -  Arterial Road
 -  Collector Road
 -  Roundabout

Future Trunk Upgrades

 -  TN-01
 -  TN-02
 -  TN-03
- Transport Service Catchment**

 -  All of Local Government Area

Other Map Layers

 -  Cadastral Boundary
 -  Waterway
 -  Railway Network

DISCLAIMER
Based on or contains data provided by the State of Queensland (Department of Natural Resources and Mines) [2019]. In consideration of the State permitting use of this data you acknowledge and agree that the State gives no warranty in relation to the data (including accuracy, reliability, completeness, currency or suitability) and accepts no liability (including without limitation, liability in negligence) for any loss, damage or costs (including consequential damage) relating to any use of the data. Data must not be used for direct marketing or be used in breach of the privacy laws.

This map contains features that have been digitised and are approximately located.

Cadastral boundaries as at December 2019 sourced from QSpatial.

Geocentric Datum of Australia (GDA94)

29/12/2019


Approx Scale @ A3 1:8,000

0

0.2

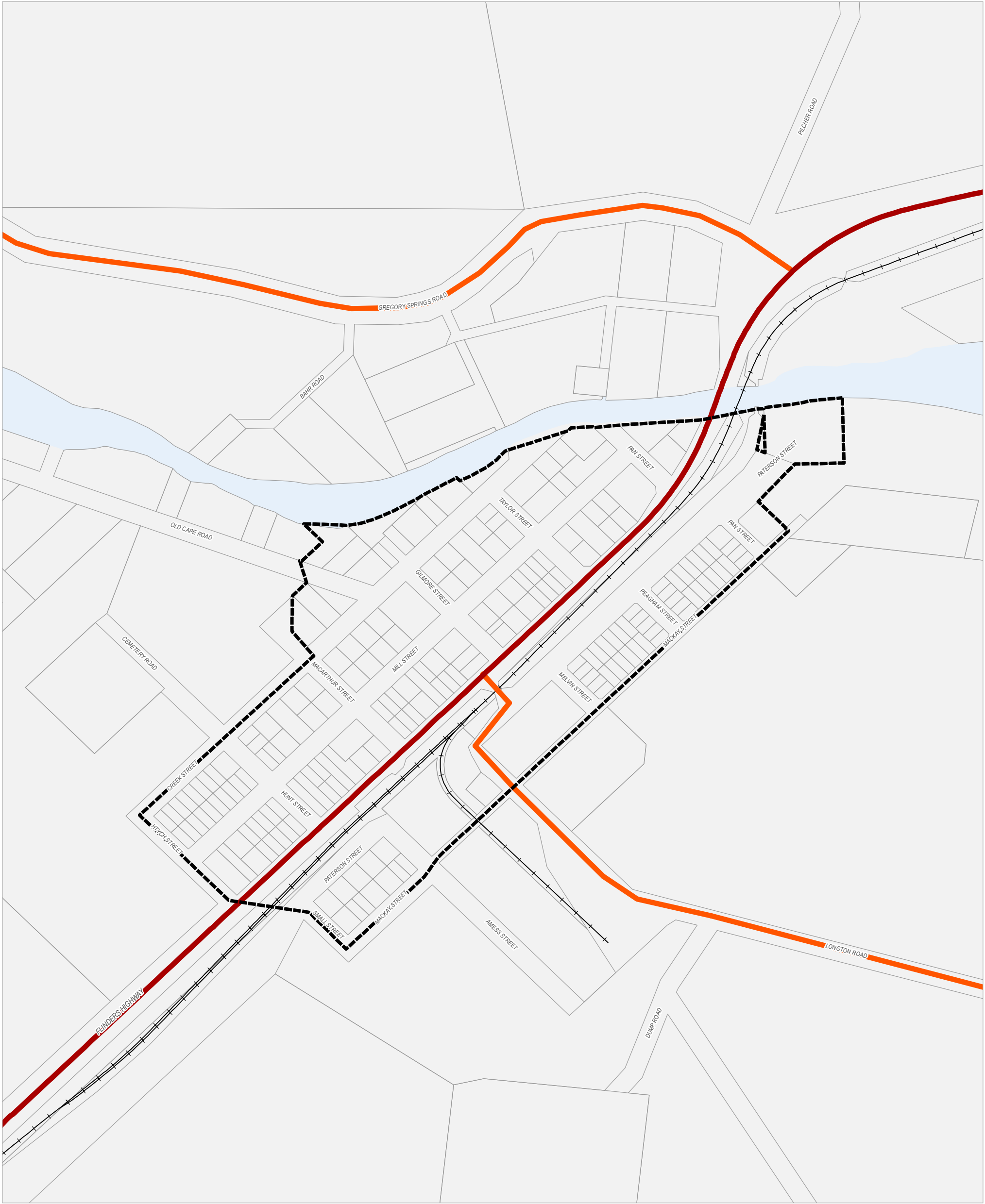
0.4

km





**Plan for Trunk Transport
Infrastructure - LGIP 5.2
Greenvale**



- Priority Infrastructure Area (PIA) Boundary**
- Existing Trunk Infrastructure**
- State Controlled Road
 - Arterial Road
 - Collector Road
- Roundabout**
- Future Trunk Upgrades**
- TN-01
 - TN-02
 - TN-03
- Transport Service Catchment**
- All of Local Government Area
- Other Map Layers**
- Cadastral Boundary
 - Waterway
 - Railway Network

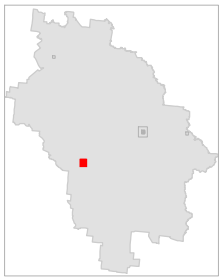
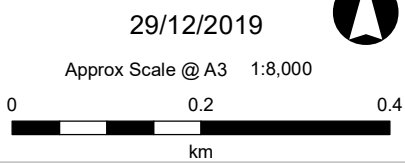
DISCLAIMER

Based on or contains data provided by the State of Queensland (Department of Natural Resources and Mines) [2019]. In consideration of the State permitting use of this data you acknowledge and agree that the State gives no warranty in relation to the data (including accuracy, reliability, completeness, currency or suitability) and accepts no liability (including without limitation, liability in negligence) for any loss, damage or costs (including consequential damage) relating to any use of the data. Data must not be used for direct marketing or be used in breach of the privacy laws.


This map contains features that have been digitised and are approximately located.

Cadastral boundaries as at December 2019 sourced from QSpatial.

Geocentric Datum of Australia (GDA94)



**Plan for Trunk Transport
Infrastructure - LGIP 5.3
Pentland**



DISCLAIMER

Based on or contains data provided by the State of Queensland (Department of Natural Resources and Mines) [2019]. In consideration of the State permitting use of this data you acknowledge and agree that the State gives no warranty in relation to the data (including accuracy, reliability, completeness, currency or suitability) and accepts no liability (including without limitation, liability in negligence) for any loss, damage or costs (including consequential damage) relating to any use of the data. Data must not be used for direct marketing or be used in breach of the privacy laws.

This map contains features that have been digitised and are approximately located.

Cadastral boundaries as at December 2019 sourced from QSpatial.

Geocentric Datum of Australia (GDA94)

DISCLAIMER

Based on or contains data provided by the State of Queensland (Department of Natural Resources and Mines) [2019]. In consideration of the State permitting use of this data you acknowledge and agree that the State gives no warranty in relation to the data (including accuracy, reliability, completeness, currency or suitability) and accepts no liability (including without limitation, liability in negligence) for any loss, damage or costs (including consequential damage) relating to any use of the data. Data must not be used for direct marketing or be used in breach of the privacy laws.

This map contains features that have been digitised and are approximately located.

Cadastral boundaries as at December 2019 sourced from QSpatial.

Geocentric Datum of Australia (GDA94)

Plan for Trunk Transport Infrastructure - LGIP 5.4 Ravenswood

29/12/2019

Approx Scale @ A3 1:9,000

